


CONGRESSIONAL	DISTRICT	TOTAL	BLACK/AA	WHITE	HISPANIC	ASIAN	NAT AMR	OTHER
	01	396,742	68,886	320,506	2,295	2,939	837	1,279
	02	400,911	93,697	300,034	2,736	2,221	508	1,715
	03	356,990	64,200	289,771	1,238	853	351	577
	04	367,943	64,069	297,827	2,530	2,290	172	1,055
	05	371,397	109,060	257,887	1,234	941	1,273	1,002
	06	362,762	203,573	155,766	985	952	663	823
STATE TOTAL		2,256,745	603,485	1,621,791	11,018	10,196	3,804	6,451



CONGRESSIONAL DISTRICT 01


COUNTY 08-BERKELEY

PRECINCT CODE	PRECINCT NAME	TOTAL	BLACK/AA	WHITE	HISPANIC	ASIAN	NAT AMR	OTHER
005	BOULDER BLUFF 1.	1,903	452	1,359	29	46	7	10
006	BOULDER BLUFF 2	2,200	550	1,551	42	35	11	11
008	CARNES CROSS RD 1.	1,858	71	1,745	8	11	21	2
009	CARNES CROSS RD 2.	1,129	129	972	12	9	5	2
011	CROSS	33	1	32				
013	DEVON FOREST	3,017	428	2,434	48	72	15	20
015	GOOSE CREEK 1	1,466	321	953	16	160	9	7
016	GOOSE CREEK 2	3,410	887	2,193	58	234	13	25
017	GOOSE CREEK 3	545	108	401	23	2	3	8
018	HANAHAH 1	1,502	103	1,341	3	32	12	11
019	HANAHAH 2	1,081	145	911	10	8	1	6
020	HANAHAH 3	1,671	82	1,560	9	12	3	5
021	HANAHAH 4	1,788	221	1,516	16	19	6	10
022	HILTON CROSS RD	23		23				
023	HOWE HALL	2,313	647	1,558	34	49	12	13
026	LEBANON	446	63	382	1			
029	MONCKS CORNER 1	1,336	401	928	2	1	4	
030	MONCKS CORNER 2	1,286	544	733	2	2	3	2
031	MONCKS CORNER 3	1,241	572	648	7	5	4	5
032	MONCKS CORNER 4	1,766	326	1,421	5	5	5	4
033	PIMLICO	952	168	775	3	3	3	
034	PINOPOLIS	1,384	170	1,208	2	2	2	
036	SANGAREE 1	1,384	231	1,113	14	9	8	9
037	SANGAREE 2	1,738	344	1,343	25	7	8	11
038	SANGAREE 3	1,730	282	1,385	28	23	7	5
041	STRATFORD 1	2,200	362	1,755	31	22	16	14
042	STRATFORD 2	1,466	137	1,249	10	55	3	12
043	STRATFORD 3	364	103	252	4	2	2	1
044	STRATFORD 4	2,157	325	1,711	31	75	10	5
045	WASSAMASSAW 1	688	457	230				1
046	WASSAMASSAW 2	1,122	337	780	1		2	2
047	WESTVIEW 1	1,627	170	1,375	17	50	4	11
048	WESTVIEW 2	2,124	184	1,854	18	51	4	13
049	WESTVIEW 3	1,386	125	1,201	17	34	3	6
050	WHITESVILLE	1,382	350	1,021	3	4	2	2
COUNTY TOTAL		51,718	9,796	39,913	529	1,039	208	233

35

COUNTY 10-CHARLESTON

PRECINCT CODE	PRECINCT NAME	TOTAL	BLACK/AA	WHITE	HISPANIC	ASIAN	NAT AMR	OTHER
004	AWENDAW	939	501	430	2	1	1	4
007	CHRIST CHURCH 3	1,464	202	1,250	1	7		4
008	CHRIST CHURCH 4	602	319	280	1	1		1
009	CHRIST CHURCH 5	2,703	775	1,893	12	14	2	7
010	CHRIST CHURCH 6	4,888	255	4,552	26	27		28
012	CHRIST CHURCH 8A	678	13	655	2	4		4
013	CHRIST CHURCH 8B	951	3	938	1	8		1
014	CHRIST CHURCH 8C	1,391	102	1,261	11	8		9
015	CHRIST CHURCH 8D	1,345	20	1,312	2	9		2
016	CHRIST CHURCH 9A	2,264	185	2,036	8	22		13
017	CHRIST CHURCH 9B	915	50	853	7	2	1	2



CONGRESSIONAL DISTRICT 01

COUNTY 10-CHARLESTON

PRECINCT CODE	PRECINCT NAME	TOTAL	BLACK/AA	WHITE	HISPANIC	ASIAN	NAT AMR	OTHER
018	MT. PLEASANT 1	847	10	832	3	1		1
019	MT. PLEASANT 2	1,245	200	1,043		2		
020	MT. PLEASANT 3	766	10	751	2			3
021	MT. PLEASANT 4	598	18	574		4		2
022	MT. PLEASANT 5	1,046	107	932	1	3	1	2
023	MT. PLEASANT 6	1,039	58	974	3	4		
024	MT. PLEASANT 7	720	125	583	4	4		4
025	MT. PLEASANT 8	714	39	670	1	2		2
027	MT. PLEASANT 9B	608	12	583	3	4	2	4
028	MT. PLEASANT 10	754	1	747	2	3		1
029	MT. PLEASANT 11	761	7	747	3	2	2	
032	SULLIVANS ISLAND.	1,453	10	1,434	2	4	1	2
033	CHARLESTON 1	796		793	2			1
034	CHARLESTON 2	873	3	866	1	3		
039	CHARLESTON 6	539	14	507	1	9	1	7
040	CHARLESTON 7	640	3	625	5	5		2
041	CHARLESTON 8	573	108	438	4	12		11
043	CHARLESTON 10	883	234	633	5	3	3	5
071	N. CHARLESTON 6	870	107	739	5	13	1	5
073	N. CHARLESTON 8	1		1				
078	N. CHARLESTON 12A	910	630	250	6	22		2
081	N. CHARLESTON 13B	868	254	585	7	14		8
082	N. CHARLESTON 14A	902	391	479	7	16		9
083	N. CHARLESTON 14B	534	307	207	4	13		3
085	N. CHARLESTON 16	199	198	1				
094	N. CHARLESTON 27	191	188	3				
097	N. CHARLESTON 30	466	252	203	7	2		2
098	N. CHARLESTON 31	670	232	418	10	5	2	3
099	N. CHARLESTON 32	1,373	811	506	22	26		8
101	N. CHARLESTON 33B	911	389	488	11	19	1	3
102	DEER PARK 1A	593	249	317	12	11		4
103	DEER PARK 1B	895	96	776	8	8	2	5
104	DEER PARK 2A	1,328	304	980	13	14	4	13
105	DEER PARK 2B	804	220	540	14	18	2	10
106	DEER PARK 2C	791	156	596	8	26		5
107	DEER PARK 3	710	261	439	2	4	1	3
110	LINCOLNVILLE	647	314	329		2		2
111	ST. ANDREWS 1	683	244	434		2		3
112	ST. ANDREWS 2	1,210	446	746	3	9	2	4
113	ST. ANDREWS 3	532	444	82	3	1		2
114	ST. ANDREWS 4	1,279	11	1,262	2	1	1	2
115	ST. ANDREWS 5	1,100	10	1,080	2	5		3
116	ST. ANDREWS 6	1,084	20	1,053	1	7	1	2
117	ST. ANDREWS 8	890	18	867	1	2		2
118	ST. ANDREWS 9	969	132	817	5	8	2	5
119	ST. ANDREWS 10	563	132	424	3	2		2
120	ST. ANDREWS 11	736	546	185	2	1		2
121	ST. ANDREWS 12	948	811	125	2	3	1	6
122	ST. ANDREWS 13	911	559	340	2	7	1	2
123	ST. ANDREWS 14	1,248	377	848	1	12		10
124	ST. ANDREWS 15	641	26	607		5		3
125	ST. ANDREWS 16	993	41	929	3	11		9

63
7



CONGRESSIONAL DISTRICT 01

COUNTY 10-CHARLESTON

PRECINCT CODE	PRECINCT NAME	TOTAL	BLACK/AA	WHITE	HISPANIC	ASIAN	NAT AMR	OTHER
126	ST. ANDREWS 17	1,096	160	916	9	5		6
127	ST. ANDREWS 18	822	117	696	4	4		1
128	ST. ANDREWS 19	1,082	200	864	5	9	1	3
130	ST. ANDREWS 20B	565	294	268	2	1		
131	ST. ANDREWS 21	755	517	227	2	2		7
132	ST. ANDREWS 22	455	227	220	5	3		
133	ST. ANDREWS 23	1,369	198	1,144	5	14	2	6
134	ST. ANDREWS 24	1,824	693	1,089	21	13	1	7
135	ST. ANDREWS 25	521	344	174	1	1		1
136	ST. ANDREWS 26	834	69	748	5	10		2
137	ST. ANDREWS 27A	1,009	92	904	4	6	1	2
138	ST. ANDREWS 27B	929	180	731	8	8		2
139	ST. ANDREWS 28	1,673	204	1,446	8	13	1	1
142	ST. ANDREWS 31A	1,767	395	1,322	15	20		15
143	ST. ANDREWS 31B	929	211	702	6	8		2
144	ST. ANDREWS 31C	1,290	381	886	6	10	2	5
145	ST. ANDREWS 32A	1,001	146	829	11	11	1	3
149	JAMES ISLAND 3	773	660	106		2		5
152	JAMES ISLAND 6	1,251	363	870	6	8		4
153	JAMES ISLAND 7	1,400	93	1,280	7	15		5
154	JAMES ISLAND 8	2,198	455	1,721	9	5	1	7
155	JAMES ISLAND 9	1,210	113	1,086	7	3		1
156	JAMES ISLAND 10	1,218	104	1,100	2	7	2	3
157	JAMES ISLAND 11	1,408	95	1,293	9	6	1	4
158	JAMES ISLAND 12	1,166	16	1,137	2	7		4
159	JAMES ISLAND 13	1,171	14	1,144	4	4		5
160	JAMES ISLAND 14	733	14	712		7		
161	JAMES ISLAND 15	1,411	147	1,223	17	13	2	9
162	JAMES ISLAND 17	1,182	112	1,056	3	7	1	3
163	JAMES ISLAND 19	1,137	151	971	8	2		5
164	JAMES ISLAND 20	953	145	799	2	5	1	1
165	JAMES ISLAND 22	1,193	17	1,169	1	2		4
174	WADMALAW ISLAND 1	779	373	399	3	1	2	1
175	WADMALAW ISLAND 2	956	612	339	3			2
177	JOHNS ISLAND 2	1,155	322	824	4	2		3
179	JOHNS ISLAND 4	916	434	470	7	2	1	2
180	KIAWAH ISLAND	1,362	7	1,342	1	6	2	4
181	TOWN OF SEABROOK	1,422	9	1,405	2	3		3
182	CHARLESTON 3A	1,058	8	1,033	2	9		6
183	CHARLESTON 3B	864	107	739	1	11	1	5
184	FOLLY BEACH 1	915	5	898	4	3	1	4
185	FOLLY BEACH 2	1,212	3	1,195	5	5		4
188	ST. PAULS 3	273	1	272				
189	ST. PAULS 4	1,253	551	689	4	5	1	3
190	ST. PAULS 5	142	71	71				
191	ST. PAULS 6	529	294	230	2	1		2
200	MCCLELLANVILLE	1,245	780	463	1			1
201	CHRIST CHURCH 1A	485	1	484				
202	CHRIST CHURCH 1B	998	237	749	1	6		5
203	CHRIST CHURCH 2A	3,190	87	3,035	14	33	1	20
204	CHRIST CHURCH 2B	1,663	447	1,193	6	12		5
205	CHRIST CHURCH 7A	1,496	115	1,361	6	6		8

115



CONGRESSIONAL DISTRICT 01

COUNTY 10-CHARLESTON

PRECINCT CODE	PRECINCT NAME	TOTAL	BLACK/AA	WHITE	HISPANIC	ASIAN	NAT AMR	OTHER
206	CHRIST CHURCH 7B	1,562	36	1,489	6	24	2	5
207	CHRIST CHURCH 7C	2,512	432	2,049	9	11	1	10
208	MT. PLEASANT 9C	633	2	624	2		1	4
209	MT. PLEASANT 9D	572	5	560		4	1	2
210	ISLE OF PALMS 1A	970	8	958	1	1	1	1
211	ISLE OF PALMS 1B	1,276	3	1,268	2	1		2
212	ISLE OF PALMS 1C	1,317	4	1,302	6	5		
213	CHARLESTON 4A	1,109	166	928	6	1		8
214	CHARLESTON 9A	398	153	233	4			8
215	CHARLESTON 11A	746	368	361	9	2	1	5
216	CHARLESTON 12A	756	88	651	6	7	1	3
217	CHARLESTON 13A	268	224	42	1			1
227	N. CHARLESTON 12C	1,328	736	545	19	22		6
228	N. CHARLESTON 15A	1,259	481	724	24	10	4	16
231	N. CHARLESTON 28A	828	389	415	12	7	1	4
232	LADSON	1,182	516	635	8	9	2	12
233	ST. ANDREWS 29A	577	46	525	2	4		
234	ST. ANDREWS 29B	1,132	312	789	13	8	1	9
235	ST. ANDREWS 30A	1,263	425	795	16	17	2	8
236	ST. ANDREWS 32C	3,388	325	2,992	18	43		10
237	ST. ANDREWS 32D	716	69	639	3	4		1
238	JAMES ISLAND 1A	1,848	887	939	3	9	1	9
239	JAMES ISLAND 5A	1,162	18	1,134	4	4		2
240	JAMES ISLAND 5B	494	12	482				
241	JOHNS ISLAND 1A	1,267	282	974	2	2	1	6
242	JOHNS ISLAND 1B	932	452	467	4	5		4
243	JOHNS ISLAND 3A	1,115	285	820	7	1	1	1
244	JOHNS ISLAND 3B	893	465	413	9	1		5

143

COUNTY TOTAL

150,186 31,140 116,625 737 995 82 607

COUNTY 18-DORCHESTER

PRECINCT CODE	PRECINCT NAME	TOTAL	BLACK/AA	WHITE	HISPANIC	ASIAN	NAT AMR	OTHER
034	RIDGEVILLE	108	59	46			3	
036	DELEMARS	6	2	4				
037	SAUL DAM	2		2				
038	COASTAL	2,545	460	1,991	30	38	14	12
039	TROLLEY	2,705	237	2,393	33	22	6	14
040	TRANQUIL	1,306	157	1,089	27	17	5	11
041	BEECH HILL	1,918	131	1,745	14	19	5	4
042	FLOWERTOWN	1,746	472	1,221	22	13	10	8
043	KNIGHTSVILLE,	2,654	447	2,165	14	7	19	2
044	CLEMSON	3,109	324	2,748	15	7	10	5
045	GERMANTOWN	1,045	210	814	9	5	2	5
046	GREENWAVE	1,421	299	1,079	17	10	12	4
047	NEWINGTON	2,469	123	2,310	16	15	2	3
048	CAROLINA	1,176	891	275	2	4		4
049	DORCHESTER	1,826	168	1,644	6	5	1	2
050	ARCHDALE	2,459	469	1,910	27	29	10	14
052	STALLSVILLE	937	100	824	4	5	2	2
055	SPANN.	1,223	109	1,100	6	3	3	2

18



CONGRESSIONAL DISTRICT 01

COUNTY 18-DORCHESTER

PRECINCT CODE	PRECINCT NAME	TOTAL	BLACK/AA	WHITE	HISPANIC	ASIAN	NAT AMR	OTHER
056	NORTH SUMMERVILLE	1,393	289	1,078	11	5	7	3
057	TUPPERWAY	2,492	311	2,130	23	11	12	5
058	IRONGATE	3,361	332	2,963	22	27	8	9
060	GREENHURST	1,335	272	1,028	19	5	5	6
061	ASHBOROUGH E	1,709	187	1,496	7	9	2	8
062	ASHBOROUGH W	1,288	75	1,183	8	15	3	4
063	ASHLEY RIVER	4,249	485	3,599	52	66	15	32
064	WINDSOR	2,811	1,143	1,535	40	58	13	22
COUNTY TOTAL		47,293	7,752	38,372	424	395	169	181

COUNTY 22-GEORGETOWN

PRECINCT CODE	PRECINCT NAME	TOTAL	BLACK/AA	WHITE	HISPANIC	ASIAN	NAT AMR	OTHER
103	BETHEL	4	1	3				
104	BLACK RIVER	1,157	82	1,071		3	1	
105	BROWN'S FERRY	10	2	8				
106	CARVER'S BAY	110	28	82				
108	CHOPPEE	12	11	1				
109	DREAMKEEPERS	845	827	18				
110	FOLLY GROVE	6		6				
111	GEORGETOWN #1	897	300	588	2	5	1	1
112	GEORGETOWN #3	1,288	1,055	220	5	4	3	1
113	GEORGETOWN #4	496	100	392		3		1
114	GEORGETOWN #5	1,540	375	1,152	3	6	3	1
115	PEE DEE	375	339	36				
116	KENSINGTON	1,036	81	950	3	2		
117	MURRELLS INLET 1	1,133	24	1,097	1	5	2	4
118	MURRELLS INLET 2	1,521	160	1,347	3	4	4	3
119	MURRELLS INLET 3	615	63	550		1	1	
120	MURRELLS INLET 4	976	6	965	1	2	1	1
121	MYERSVILLE	227	221	6				
122	PAWLEYS ISL 1	2,238	72	2,158	1	4		3
123	PAWLEYS ISL 2	2,095	569	1,511	8	2	1	4
124	PAWLEYS ISL 3	1,684	89	1,588	3	3	1	
125	PAWLEYS ISL 4	1,494	50	1,430	9	3	2	
126	PAWLEYS ISL 5	1,825	17	1,798	4	2	4	
127	PENNY ROYAL	301	100	198	2	1		
128	PLANTERSVILLE	692	560	131			1	
131	SAMPIT	246	164	81	1			
132	SANTEE	33	14	19				
133	SPRING GULLY	1,382	645	729	3	2	2	1
134	WINYAH BAY	786	115	669		1	1	
COUNTY TOTAL		25,024	6,070	18,804	49	53	28	20

COUNTY 26-HORRY

PRECINCT CODE	PRECINCT NAME	TOTAL	BLACK/AA	WHITE	HISPANIC	ASIAN	NAT AMR	OTHER
101	ADRIAN	1,129	168	955	1	1	4	
102	ALLSBROOK	440	27	409			3	1
103	ATLANTIC BEACH	323	288	22	6		6	1



CONGRESSIONAL DISTRICT 01

COUNTY 26-HORRY

PRECINCT CODE	PRECINCT NAME	TOTAL	BLACK/AA	WHITE	HISPANIC	ASIAN	NAT AMR	OTHER
104	AYNOR	1,064	186	873	1		4	
105	BAYBORO	744	235	502		2	3	1
106	BROOKSVILLE	1,737	354	1,369	10	2	2	
107	BROWNWAY	917	32	868	4	4	9	
108	BURGESS	3,954	117	3,805	7	15	4	6
109	CAROLINA FOREST	1,920	59	1,813	18	9	9	12
110	CEDAR GROVE	507	17	488	1		1	
111	CHERRY GROVE #1	1,156	66	1,079	2	2	7	
112	CHERRY GROVE #2	1,148	89	1,055	1		1	2
113	COASTAL CAROLINA	1,420	86	1,307	10	11	3	3
114	COASTAL LANE #1	993	657	320	7	7	1	1
115	COASTAL LANE #2	1,040	430	591	9	2	3	5
116	COOL SPRINGS	317	48	267			2	
117	CRESCENT	1,393	22	1,352	9	4	1	5
118	DAISY	742	83	647	5	3	2	2
119	DEERFIELD	2,384	38	2,295	25	15	5	6
120	DOGBLUFF	657	26	629			1	1
121	DOGWOOD	680	208	459	10		3	
122	DUNES #1	1,386	4	1,367	1	7	4	3
123	DUNES #2	1,423	11	1,400	5	3	2	2
124	DUNES #3	908	5	898	4	1		
125	EAST CONWAY	962	133	820	1	6	2	
126	EAST LORIS	1,780	416	1,354	2	1	4	3
127	EBENEZER	891	38	836	8	5	2	2
128	EMERALD FOREST	2,143	171	1,933	18	6	5	10
129	ENTERPRISE	1,229	85	1,138	4		1	1
130	FLOYDS	348	52	296				
131	FORESTBROOK	2,477	133	2,294	14	13	9	14
132	FOUR MILE	957	140	806	4		6	1
133	GALIVANTS FERRY	134	12	122				
134	GARDEN CITY #1	1,743	6	1,728	5	1	2	1
135	GARDEN CITY #2	1,188	5	1,180		1		2
136	GARDEN CITY #3	1,464	20	1,433	6	1	4	
137	GARDEN CITY #4	1,296	4	1,282	3	4	3	
138	GLENNS BAY	1,836	33	1,777	8	10	5	3
139	GREEN SEA	678	204	471	3			
140	GURLEY	168	50	116	2			
141	HICKORY GROVE	991	92	886	3	3	7	
142	HICKORY HILL	121	22	99				
143	HOMEWOOD	820	201	612	4	1	2	
144	HORRY	684	17	664	1	1	1	
145	INLAND	312	110	202				
146	JACKSON BLUFF	495	15	468	2	7	1	2
147	JAMESTOWN	1,737	418	1,305	4	4	4	2
148	JERNIGANS CROSS ROADS	425	43	379		2	1	
149	JET PORT	2,680	143	2,448	26	35	10	18
150	JORDANVILLE	380	7	372			1	
151	JOYNER SWAMP	231	19	210			2	
152	JUNIPER BAY	1,127	120	993	3	4	7	
153	LAKE PARK	2,839	194	2,586	24	15	8	12
154	LEON	732	457	272	2	1		
155	LITTLE RIVER #1	1,133	28	1,092	6	6	1	

53



CONGRESSIONAL DISTRICT 01

COUNTY 26-HORRY

PRECINCT CODE	PRECINCT NAME	TOTAL	BLACK/AA	WHITE	HISPANIC	ASIAN	NAT AMR	OTHER
156	LITTLE RIVER #2	3,171	143	3,006	11	7	1	3
157	LIVE OAK	241	70	170	1			
158	MAPLE	818	157	650	2	1	8	
159	MARLOWE	3,065	211	2,823	14	10	1	6
160	METHODIST REHOBETH	358	7	350	1			
161	MILL SWAMP	200	5	195				
162	MT OLIVE	296	97	199				
163	MT VERNON	396	19	376	1			
164	MYRTLEWOOD #1	1,285	49	1,212	9	8	4	3
165	MYRTLEWOOD #2	1,571	14	1,535	8	7	2	5
166	MYRTLEWOOD #3	1,521	15	1,482	4	13	1	6
167	NIXONS CROSS RD #1	2,145	350	1,775	10	3	4	3
168	NIXONS CROSS RD #2	1,016	171	841	1		2	1
169	NORTH CONWAY #1	599	215	378	1	3	1	1
170	NORTH CONWAY #2	1,007	76	920	3	4	4	
171	NORTON	104	9	95				
172	OCEAN DRIVE #1	1,447	25	1,400	13	3	3	3
173	OCEAN DRIVE #2	1,904	11	1,882	3	3	1	4
174	OCEAN FOREST #1	1,166	8	1,150	3	5		
175	OCEAN FOREST#2	1,085	6	1,071	3	2	2	1
176	OCEAN FOREST #3	1,146	37	1,081	13	6	5	4
177	PAWLEYS SWAMP	390	6	370	1	2	11	
178	PLEASANT VIEW	202	46	154	1		1	
179	POPLAR HILL	572	42	527		1	2	
180	PORT HARRELSON	667	614	50			3	
181	RACEPATH #1	777	573	201	2			1
182	RACEPATH #2	1,206	1,085	115	3	1	1	1
183	RED BLUFF	488	238	246	2	1	1	
184	RED HILL #1	689	50	629	3	3	3	1
185	RED HILL #2	3,692	186	3,447	26	18	9	6
186	SALEM	1,017	45	943	2	4	21	2
187	SEA OATS #1	1,748	129	1,565	10	21	14	9
188	SEA OATS #2	1,383	298	1,042	17	17	7	2
189	SEA WINDS	1,800	170	1,584	12	17	4	13
190	SHELL	607	10	595	1		1	
191	SOCASTEE #1	2,269	149	2,057	22	24	11	6
192	SOCASTEE #2	1,220	34	1,178	1	2	5	
193	SOCASTEE #3	2,816	150	2,626	15	12	5	8
194	SPRING BRANCH	201	48	153				
195	SURFSIDE #1	2,048	7	2,015	9	7	6	4
196	SURFSIDE #2	935	5	921	1	1	5	2
197	SURFSIDE #3	1,326	19	1,293	6	4	3	1
198	SURFSIDE #4	1,930	19	1,875	7	17	6	6
199	SWEET HOME	568	254	312			2	
200	TAYLORSVILLE	292	16	275		1		
201	TILLY SWAMP	350	20	329			1	
202	TODDVILLE	591	97	491	1		2	
203	WAMPEE	1,087	768	313	1	2	2	1
204	WEST CONWAY	639	143	486	5	2	3	
205	WEST LORIS	769	453	313	1	1	1	
206	WHITE OAK	427	20	405			2	
207	WILD WING	1,398	68	1,304	8	4	7	7



CONGRESSIONAL DISTRICT 01

COUNTY 26-HORRY
PRECINCT CODE
208

PRECINCT NAME
WINDY HILL

COUNTY TOTAL

CONGRESSIONAL DISTRICT TOTAL

TOTAL	BLACK/AA	WHITE	HISPANIC	ASIAN	NAT AMR	OTHER
1,493	27	1,443	8	5	4	6
122,521	14,128	106,792	556	457	350	238
396,742	68,886	320,506	2,295	2,939	837	1,279

0
100



CONGRESSIONAL DISTRICT 02

COUNTY 02-AIKEN

PRECINCT CODE	PRECINCT NAME	TOTAL	BLACK/AA	WHITE	HISPANIC	ASIAN	NAT AMR	OTHER
004	AIKEN NO. 4	10	8	2				
005	AIKEN NO. 5	891	434	449	4	3		1
006	AIKEN NO. 6	14	1	13				
013	COLLEGE ACRE 13	979	64	906	3	6		
022	MONTMORENCI 22	1,546	243	1,279	10	9	3	2
024	NEW HOLLAND 24	547	68	479				
030	OAK GROVE NO 30	417	18	397	2			
031	PERRY NO. 31	583	146	434	2		1	
032	SALLEY NO.32	495	253	241	1			
033	SHAWS FORK 33	476	89	383	3		1	
034	SHILOH NO. 34	343	51	291			1	
036	TABERNACLE 36	432	200	229	1	1	1	
039	WAGENER NO. 39	1,442	525	910	1	1	4	1
042	WHITE POND 42	563	241	319	2		1	
043	WINDSOR NO. 43	1,503	293	1,171	26	4	5	4
056	COUCHTON NO. 56	1,144	323	815	1	2	3	
057	REDD'S BRANCH 57	658	77	574	2	1	3	1
064	CEDAR CREEK NO.64	1,628	114	1,500	4	4	2	4
072	LEVELS NO.72	640	109	522	7	1		1
COUNTY TOTAL		14,311	3,257	10,914	69	32	25	14

COUNTY 03-ALLENDALE

PRECINCT CODE	PRECINCT NAME	TOTAL	BLACK/AA	WHITE	HISPANIC	ASIAN	NAT AMR	OTHER
001	ALLENDALE NO. 1	1,197	706	488	1			2
002	ALLENDALE NO. 2	1,179	1,156	21	1		1	
003	FAIRFAX NO. 1	475	276	193			3	3
004	FAIRFAX NO. 2	1,304	996	299	6	2		1
005	MARTIN	450	317	131		1	1	
006	SYCAMORE	363	167	194				2
007	ULMER	219	89	128	2			
008	WOODS	722	491	225	3		3	
COUNTY TOTAL		5,909	4,198	1,679	13	3	8	8

COUNTY 06-BARNWELL

PRECINCT CODE	PRECINCT NAME	TOTAL	BLACK/AA	WHITE	HISPANIC	ASIAN	NAT AMR	OTHER
001	BARNWELL 1	592	226	362		1		3
002	BARNWELL 2	1,274	427	841	3	2	1	
003	BARNWELL 3	1,289	363	909	6	2	3	6
004	BARNWELL 4	1,087	507	575	3	2		
005	BLACKVILLE 1	904	570	325	3		5	1
006	BLACKVILLE 2	663	378	283			1	1
007	ELKO	476	202	273			1	
008	FRIENDSHIP	560	16	543			1	
009	KLINE	514	226	285	2		1	
010	HEALING SPRINGS	733	559	171	2		1	
011	HILDA	744	42	684	2	1	15	
012	SNELLING	980	364	606	2	3	2	3
013	WILLISTON 1	1,189	721	464	2		2	



CONGRESSIONAL DISTRICT 02

COUNTY 06-BARNWELL


PRECINCT CODE	PRECINCT NAME	TOTAL	BLACK/AA	WHITE	HISPANIC	ASIAN	NAT AMR	OTHER
014	WILLISTON 2	498	111	387				
015	WILLISTON 3	817	271	544	1		1	
COUNTY TOTAL		12,320	4,983	7,252	26	11	34	14

COUNTY 07-BEAUFORT

PRECINCT CODE	PRECINCT NAME	TOTAL	BLACK/AA	WHITE	HISPANIC	ASIAN	NAT AMR	OTHER
102	BEAUFORT NO. 1	845	539	276	15	6	1	8
103	BEAUFORT NO. 2	950	218	715	7	2		8
104	BEAUFORT NO. 3	980	113	853	6	4		4
105	BLUFFTON 1A	1,573	419	1,107	32	3	2	10
106	BURTON NO. 1-A	1,071	259	774	16	11		11
107	BURTON NO. 1-B	890	707	167	3	4	1	8
108	BURTON 2A	1,002	162	806	10	14	1	9
109	BURTON NO. 3	509	242	241	18	2		6
110	CHECHESSEE	1,238	89	1,139	4	1	1	4
111	DALE LOBECO	784	534	239	3	2		6
112	DAUFUSKIE	204	18	181			1	4
113	HILTON HEAD 1A	881	184	676	14	4		3
114	HILTON HEAD 2A	1,797	114	1,650	16	3		14
115	HILTON HEAD 3	1,139	168	932	25	2		12
116	HILTON HEAD 4A	843	8	825	2	6		2
117	HILTON HEAD 5A	962	6	952		2		2
118	HILTON HEAD 6A	1,360	35	1,307	6	7		5
119	HILTON HEAD 7A	857	16	834	4			3
120	HILTON HEAD 8A	449		446	3			
121	HILTON HEAD 9A	1,531	15	1,503	2	6		5
122	HILTON HEAD 10	885	260	608	6	5		6
123	HILTON HEAD 11	1,258	3	1,244	6	3		2
124	HILTON HEAD 12	863	19	821	9	5		9
125	HILTON HEAD 13	1,294	16	1,257	8	6		7
126	HILTON HEAD 14	928	4	919	2	1		2
127	HILTON HEAD 15A	741	6	726	2	2		5
128	LADYS ISLAND 1-A	1,043	324	692	17	5		5
129	LADYS ISLAND 1-B	963	317	628	4	4	2	8
130	MOSSY OAKS 1A	775	96	654	6	9		10
131	MOSSY OAKS NO. 2	955	178	746	11	8	2	10
132	PORT ROYAL 1	988	233	734	10	2		9
133	SEABROOK 1	780	233	501	26	10		10
134	SHELDON 1	651	356	293	2			
135	ST. HELENA 1-A	902	731	153	8	1		9
136	ST. HELENA 1-B	1,167	937	219	7	2	1	1
137	ST. HELENA 2A	819	485	327	4	1	1	1
138	BLUFFTON 2A	1,065	247	792	23			3
139	BURTON #2B	949	260	646	14	15	2	12
140	BURTON #2C	1,192	214	930	23	13		12
141	HILTON HEAD 6B	423	9	406	2	3		3
142	HILTON HEAD 15B	757	7	743	2	2		3
143	LADY'S ISLAND #2A	1,035	52	961	8	4	1	9
144	LADY'S ISLAND #3A	1,231	214	992	11	3		11
145	MOSSY OAKS #1B	921	88	813	8	8	1	3

5

44



CONGRESSIONAL DISTRICT 02

COUNTY 07-BEAUFORT

PRECINCT CODE	PRECINCT NAME	TOTAL	BLACK/AA	WHITE	HISPANIC	ASIAN	NAT AMR	OTHER
146	PORT ROYAL #2	731	252	446	18	9		6
147	ST. HELENA #2B	937	626	297	8	2	1	3
148	ST. HELENA #2C	917	9	904				4
149	SEABROOK #2	644	421	208	4	1	1	9
150	SEABROOK #3	1,105	565	520	10	3	2	5
151	SHELDON #2	618	539	71		2		6
152	BLUFFTON 3A	1,321	1	1,309	2	5		4
153	HILTON HEAD 5B	1,022	10	1,005		3		4
154	HILTON HEAD 4B	1,038	9	1,023	1	2		3
155	HILTON HEAD 8-B	858	15	836	2	1		4
156	HILTON HEAD 9-B	950	4	940	2	1		3
157	BLUFFTON 4A	1,008	24	975	1	2		6
158	BURTON 1-C	1,196	463	682	24	10		17
159	HILTON HEAD 7-B	1,046	17	1,012	7	6	1	3
160	HILTON HEAD 4-C	951	3	938	6	3		1
161	ST. HELENA 1-C	1,337	96	1,237	1	3		
162	HILTON HEAD 2-B	1,152	387	719	34	5		7
163	HILTON HEAD 5-C	774	7	760	3			4
164	LADY'S ISLAND 3B	800	19	767	4	5		5
165	SUN CITY 1A	1,119	27	1,087	1	3		1
166	BLUFFTON 1B	1,146	21	1,103	12	2		8
167	HILTON HEAD 4D	1,153	6	1,138	4	2		3
169	SUN CITY 2	726	16	704		2		4
170	SUN CITY 3	2,316	52	2,244	4	2	2	12
171	BLUFFTON 1C	696	17	662	9	2		6
172	BLUFFTON 2B	1,515	155	1,321	29	2		8
173	BLUFFTON 2C	469	28	436	3			2
174	BLUFFTON 3B	1,425	34	1,362	15	3		11
175	BLUFFTON 4B	836	6	819	7	3		1
176	HILTON HEAD 1B	883	222	649	2	5		5
177	LADYS ISLAND 2B	838	126	695	7	5		5
178	SUN CITY 1B	924	20	899		2		3

COUNTY TOTAL 74,901 13,332 60,196 625 287 24 437

COUNTY 09-CALHOUN

PRECINCT CODE	PRECINCT NAME	TOTAL	BLACK/AA	WHITE	HISPANIC	ASIAN	NAT AMR	OTHER
001	BETHEL	862	228	630	1		3	
003	CENTER HILL	864	437	419	7			1
005	DIXIE	253	164	88				1
006	FALL BRANCH	376	128	248				
010	MURPH MILL	378	224	153		1		
011	SANDY RUN	1,268	169	1,091	2	3	2	1

COUNTY TOTAL 4,001 1,350 2,629 10 4 5 3

COUNTY 25-HAMPTON

PRECINCT CODE	PRECINCT NAME	TOTAL	BLACK/AA	WHITE	HISPANIC	ASIAN	NAT AMR	OTHER
001	BRUNSON	686	301	385				
002	HAMPTON NO. 1	1,240	586	648	1	3		2



CONGRESSIONAL DISTRICT 02

COUNTY 25-HAMPTON


PRECINCT CODE	PRECINCT NAME	TOTAL	BLACK/AA	WHITE	HISPANIC	ASIAN	NAT AMR	OTHER
003	HAMPTON CTHSE 2	1,399	406	984	4	3	1	1
004	VARNVILLE	1,812	942	867	3			
005	EARLY BRANCH	464	270	193		1		
006	GARNETT	150	126	24				
007	ESTILL	2,659	2,136	511	7	3		2
009	BONNETT	643	164	476		1		2
010	FURMAN	367	253	113				1
011	SCOTIA	400	332	67	1			
013	YEMASSEE	973	610	353	5	3		2
014	HORSE GALL	71		71				
015	RIVERS MILL	83	50	33				
016	HOPEWELL	250	34	216				
017	CROCKET-MILEY	499	231	265	1	1		1
018	CUMMINGS	790	458	330	2			
019	BLACK CREEK	223	41	180	1	1		
021	GIFFORD -	366	337	29				
COUNTY TOTAL		13,075	7,277	5,745	25	16	1	11

COUNTY 27-JASPER

PRECINCT CODE	PRECINCT NAME	TOTAL	BLACK/AA	WHITE	HISPANIC	ASIAN	NAT AMR	OTHER
101	COOSAWHATCHIE	571	423	143		3		2
102	GILLISONVILLE	521	294	226			1	
103	GRAHAMVILLE 1	849	348	497	1			3
104	GRAHAMVILLE 2	1,565	1,104	438	17		1	5
105	GRAYS	481	111	367	2	1		
106	HARDEEVILLE 1	1,002	432	536	16	4	3	11
107	HARDEEVILLE 2	700	422	267	8			3
108	LEVY	1,271	757	504	4	2	1	3
109	OKATIE	290	208	82				
110	PINELAND	753	686	64	2			1
111	RIDGELAND 1	1,012	177	812	10	5		8
112	RIDGELAND 2	996	385	605	3	1		2
113	TILLMAN	752	493	257	2			
114	RIDGELAND 3	577	160	409	1	3		4
COUNTY TOTAL		11,340	6,000	5,207	66	19	6	42

COUNTY 32-LEXINGTON

PRECINCT CODE	PRECINCT NAME	TOTAL	BLACK/AA	WHITE	HISPANIC	ASIAN	NAT AMR	OTHER
001	BATESBURG	1,565	683	878	2		2	
002	MIMS	647	102	542	1	1	1	
003	LAKE MURRAY	2,244	58	2,179	4	1	1	1
004	MOUNT HOREB	1,479	13	1,444	11	7	4	
005	OLD BARNWELL RD	2,363	162	2,156	20	10	5	10
006	BEULAH CHURCH	1,350	6	1,338	4	1		1
007	GILBERT	1,441	52	1,377	3	1	7	1
008	POND BRANCH	1,816	175	1,629	4	1	6	1
009	SEVEN OAKS	1,418	263	1,124	15	5	3	8
010	RIDGE ROAD	1,406	28	1,373	2		2	1




CONGRESSIONAL DISTRICT 02

COUNTY 32-LEXINGTON

PRECINCT CODE	PRECINCT NAME	TOTAL	BLACK/AA	WHITE	HISPANIC	ASIAN	NAT AMR	OTHER
011	SUMMIT	796	42	753		1		
012	LEESVILLE	1,798	459	1,330	3	3	2	1
013	RED BANK SOUTH	2,437	108	2,295	16	9	5	4
014	EMMANUEL CHURCH	1,578	78	1,478	8	8	3	3
015	HOLLOW CREEK	1,238	83	1,145	6	1	3	
016	BOILING SPRINGS	1,776	94	1,662	10	1		9
017	EDMUND	2,250	164	2,068	7	2	6	3
018	RED BANK	2,155	139	1,992	10	6	4	4
019	ROUND HILL	1,427	32	1,388	5	1		1
020	FAIRVIEW	569	8	556	1	2	1	1
021	QUAIL HOLLOW	1,547	62	1,471	3	8		3
022	PELION	1,927	126	1,780	12	3	5	1
023	MACK-EDISTO	457	53	403	1			
024	SWANSEA	2,095	630	1,449	6	4	6	
025	SANDY RUN	681	154	519	6		2	
026	GASTON #1	999	29	959	5	3	1	2
027	SHARPE'S HILL	1,409	126	1,272	9		1	1
028	CHAPIN	1,903	197	1,693	7	1	1	4
029	LEAPHART ROAD	1,432	153	1,243	9	13	3	11
030	WESTOVER	1,569	34	1,522	4	4	1	4
031	EDENWOOD	1,861	238	1,608	3	6		6
032	CROMER	2,780	166	2,585	9	10	4	6
033	LEXINGTON NO. 1	2,387	111	2,234	20	14	2	6
034	LEXINGTON NO. 2	1,546	285	1,246	6	3	1	5
035	CAYCE WARD NO.1	1,238	136	1,081	6	3	6	6
036	CAYCE WARD NO.2	1,634	676	936	8	3	5	6
037	CAYCE WARD NO.3	733	96	633	3			1
038	CHALK HILL	1,864	1,003	837	14	5	4	1
039	CONGAREE	2,150	158	1,972	7	3	7	3
040	HOOK'S STORE	1,889	323	1,536	12	9	3	6
041	SALUDA RIVER	1,693	196	1,456	18	16		7
042	SPRINGDALE	1,818	65	1,733	8	7	1	4
043	TN OF PINERIDGE	2,610	319	2,255	14	4	7	11
044	W COLUMBIA NO 1	750	122	614	6	4		4
045	W COLUMBIA NO 2	733	526	198	6		3	
046	W COLUMBIA NO 3	591	22	562	4	2		1
047	W COLUMBIA NO 4	1,434	145	1,259	10	11	6	3
048	IRMO	3,172	352	2,743	15	37	3	22
049	CHALLEDON	1,649	406	1,215	14	4	2	8
050	WHITEHALL	2,343	253	2,064	4	16	1	5
051	GARDENDALE	749	181	561	1	3	2	1
052	WOODLAND HILLS	1,543	387	1,110	11	19	1	15
053	PINEVIEW	2,135	207	1,899	11	6	5	7
054	QUAIL VALLEY	2,033	198	1,783	14	21		17
055	CAYCE WARD 2-A	1,249	204	1,033	5	5	1	1
056	BARR ROAD	1,814	80	1,709	11	9	1	4
057	COLDSTREAM	2,155	244	1,870	1	19	2	19
058	GRENADIER	2,742	632	2,022	29	35	2	22
059	ST. MICHAEL	2,053	40	1,972	3	19	4	15
060	MURRAYWOOD	2,123	144	1,930	9	24	6	10
061	AMICKS FERRY	2,799	13	2,774	6	2		4
062	BUSH RIVER	1,421	165	1,227	11	15		3

52



CONGRESSIONAL DISTRICT 02

COUNTY 32-LEXINGTON

PRECINCT CODE	PRECINCT NAME	TOTAL	BLACK/AA	WHITE	HISPANIC	ASIAN	NAT AMR	OTHER
063	DUTCHMAN SHORES	2,573	12	2,548	8	3		2
064	PILGRIM CHURCH	2,058	69	1,952	12	12	4	5
065	WHITE KNOLL	2,705	368	2,310	13	4	5	5
066	FAITH CHURCH	901	52	840	3	3		3
067	KITTI WAKE	2,292	176	2,081	9	16	4	6
068	PROVIDENCE CHURCH	2,018	11	1,974	9	13	4	7
069	BOILING SPRINGS SOUTH	1,806	57	1,732	8	6	3	
070	LEXINGTON #3	1,819	27	1,770	11	8		3
071	LEXINGTON #4	1,868	49	1,801	5	8	2	3
072	MIDWAY	756	1	751	1		1	2
073	PARK ROAD	1,784	111	1,643	5	17	2	6
074	SPRINGDALE SOUTH	639	62	568	3	3	1	2
075	GASTON #2	2,197	244	1,918	16	6	10	3

COUNTY TOTAL	TOTAL	BLACK/AA	WHITE	HISPANIC	ASIAN	NAT AMR	OTHER
	126,879	13,645	111,563	600	530	190	351

COUNTY 38-ORANGEBURG

PRECINCT CODE	PRECINCT NAME	TOTAL	BLACK/AA	WHITE	HISPANIC	ASIAN	NAT AMR	OTHER
101	ORANGEBURG WD 1	31	2	29				
107	ORANGEBURG WD 7	741	190	542	1	3		5
108	ORANGEBURG WD 8	428	83	343	1			1
110	ORANGEBURG WD10	764	302	445	1	8		8
116	SUBURBAN 6	396	130	258		2	6	
117	SUBURBAN 7	1,316	272	1,021		13		10
118	SUBURBAN 8	807	245	541	3	10		8
127	CORDOVA 1	10	4	6				
135	JAMISON	108	29	79				
136	LIMESTONE 1	1,650	992	641	5	7		5
137	NEESES-LIVINGSTON	928	256	653	2	2	9	6
139	NORTH 2	1,044	411	624	1	4	1	3
140	NORTH 1	1,169	665	500			3	1
141	NORWAY	115	71	42	1	1		
142	PINEHILL	923	486	430	1	1		5
146	SPRINGFIELD	1,117	565	542	1	1	3	5
150	BOLENTOWN	683	212	463	2		3	3
153	LIMESTONE 2	1,175	543	610	5	6	2	9

COUNTY TOTAL	TOTAL	BLACK/AA	WHITE	HISPANIC	ASIAN	NAT AMR	OTHER
	13,405	5,458	7,769	24	58	27	69

COUNTY 40-RICHLAND

PRECINCT CODE	PRECINCT NAME	TOTAL	BLACK/AA	WHITE	HISPANIC	ASIAN	NAT AMR	OTHER
101	WARD 1	103	4	94	1	2		2
106	WARD 6	1,228	271	934	9	9	1	4
110	WARD 10	494	8	478	3	2	1	2
111	WARD 11	608	72	522	4	6	1	3
112	WARD 12	1,469	31	1,407	9	10	1	11
113	WARD 13	1,751	65	1,648	11	16	7	4
114	WARD 14	1,478	82	1,379	1	10	2	4
115	WARD 15	817	73	733	1	4	1	5
116	WARD 16	1,216	9	1,202	1	3		1



CONGRESSIONAL DISTRICT 02

COUNTY 40-RICHLAND

PRECINCT CODE	PRECINCT NAME	TOTAL	BLACK/AA	WHITE	HISPANIC	ASIAN	NAT AMR	OTHER
117	WARD 17	1,479	34	1,428	6	5		6
118	WARD 18	608	282	315	8	1		2
123	WARD 23	921	168	738	3	8	1	3
124	WARD 24	880	8	860	6	3	1	2
125	WARD 25	1,461	63	1,387	5	1	1	4
126	WARD 26	1,220	455	658	53	26	2	26
133	WARD 33	657	316	327	3	3	2	6
134	WARD 34	1,106	188	907	2	1		8
301	ARCADIA	1,489	284	1,160	10	28	1	6
303	BALLENTINE	1,594	27	1,542	7	14		4
304	BEATTY ROAD	2,191	1,423	720	25	6	3	14
306	BLYTHEWOOD 1	1,635	209	1,404	10	5	4	3
307	BLYTHEWOOD 2	2,017	448	1,533	20	11	1	4
308	BRANDON	175	31	136	2			6
309	BRIARWOOD	1,971	790	1,106	28	26	4	17
312	COOPER	1,134	31	1,090	3	5		5
315	DUTCH FORK	3,537	308	3,192	9	10	3	15
318	ESTATES	3,924	1,080	2,730	44	47	4	19
319	FAIRLAWN	780	461	306	4	1	1	7
321	E FOREST ACRES	1,131	14	1,110	5	2		
322	N FOREST ACRES	1,273	245	989	12	12	3	12
323	S FOREST ACRES	1,427	83	1,319	14	2	2	7
324	FRIARSGATE # 1	1,801	470	1,287	18	13	3	10
325	FRIARSGATE # 2	1,460	276	1,144	9	17	3	11
326	OLD FRIARSGATE	1,233	329	889	8	2	1	4
330	GREGG PARK	1,827	512	1,272	22	12	1	8
331	HAMPTON	1,479	332	1,106	11	17	4	9
332	HARBISON	3,009	997	1,945	27	22	4	14
336	KEELS	735	364	343	15	3	2	8
337	KEENAN	942	187	748	2	3		2
338	KILLIAN	924	397	514	6	3	2	2
339	KINGSWOOD	1,953	1,281	636	7	13	6	10
341	LONGCREEK	3,204	583	2,538	22	28	8	25
342	LYKESLAND	115	32	79	3	1		
344	MEADOWFIELD	1,487	165	1,276	12	29	1	4
346	MIDWAY	2,218	1,282	825	48	38	5	20
348	MONTICELLO	1,419	538	852	12	8		9
349	NORTH SPRINGS 1	2,494	996	1,393	47	40	5	13
350	NORTH SPRINGS 2	2,544	796	1,674	25	43	2	4
351	OAKWOOD	930	270	644	8	2	1	5
353	PARKWAY	4,083	1,903	1,967	106	63	6	38
354	PENNINGTON	2,016	223	1,744	11	25	5	8
357	POLO ROAD	3,090	967	1,949	55	83	7	29
358	PONTIAC	1,105	303	770	7	14	2	9
359	RICE CREEK	4,032	2,140	1,707	96	42	5	42
361	RIVER SPRINGS	4,972	963	3,878	42	41	6	42
362	RIVERSIDE	1,395	459	899	14	10		13
363	RIVERWALK	3,286	1,078	2,129	31	23	5	20
364	SATCHELFORD	1,308	64	1,219	9	4	3	9
365	SKYLAND	1,130	248	845	14	13	2	8
366	SOUTH BELTLINE	1,470	511	899	20	24	3	13
367	SPRING VALLEY	2,222	332	1,808	14	45	7	16



CONGRESSIONAL DISTRICT 02

COUNTY 40-RICHLAND

PRECINCT CODE	PRECINCT NAME	TOTAL	BLACK/AA	WHITE	HISPANIC	ASIAN	NAT AMR	OTHER
368	SPRINGVILLE	3,086	44	3,022	9	6	3	2
369	ST ANDREWS	1,174	499	656	7	6	1	5
370	TRENHOLM ROAD	924	48	870	2	3		1
371	VALHALLA	2,395	647	1,645	34	49	2	18
372	VALLEY STATE PARK.	2,818	1,596	1,134	28	39	6	15
373	WALDEN	2,241	1,534	647	19	16	6	19
374	WESTMINSTER.	1,842	809	982	12	20	5	14
375	WHITWELL	1,780	1,066	665	14	18	1	16
376	WILDEWOOD	2,426	270	2,045	13	62	7	29
377	WOODFIELD	2,415	1,090	1,124	97	70	9	25
378	WOODLANDS.	2,012	33	1,957	3	12	2	5

COUNTY TOTAL

124,770	34,197	87,080	1,278	1,261	188	766
---------	--------	--------	-------	-------	-----	-----

CONGRESSIONAL DISTRICT TOTAL

400,911	93,697	300,034	2,736	2,221	508	1,715
---------	--------	---------	-------	-------	-----	-------



CONGRESSIONAL DISTRICT 03

COUNTY 01-ABBEVILLE

PRECINCT CODE	PRECINCT NAME	TOTAL	BLACK/AA	WHITE	HISPANIC	ASIAN	NAT AMR	OTHER
001	ABBEVILLE NO. 1	1,844	402	1,432		5		5
002	ABBEVILLE NO. 2	1,680	1,012	663	2			3
003	ABBEVILLE #3	1,148	405	739		3		1
004	ABBEVILLE NO. 4	748	238	508	2			
005	ANTREVILLE	883	152	731				
006	BROADMOUTH	369	46	318	5			
007	CALHOUN FALLS	1,673	762	906	5			
008	COLD SPRINGS	662	84	570	1	3	1	3
009	DONALDS	472	36	433	3			
010	DUE WEST	1,339	400	937	2			
011	HALL'S STORE	620	129	489		1		1
012	KEOWEE	816	110	702	3			1
013	LOWNDESVILLE	832	79	752				1
014	LEBANON.	670	133	537				

COUNTY TOTAL

13,756	3,988	9,717	23	12	1	15
--------	-------	-------	----	----	---	----

COUNTY 02-AIKEN

PRECINCT CODE	PRECINCT NAME	TOTAL	BLACK/AA	WHITE	HISPANIC	ASIAN	NAT AMR	OTHER
001	AIKEN NO. 1	1,157	16	1,136	1	2	1	1
002	AIKEN NO. 2	950	597	345	2	3	1	2
003	AIKEN NO. 3	1,266	821	429	10	3	1	2
004	AIKEN NO. 4	710	631	75	2	1		1
005	AIKEN NO. 5	261	36	222		2		1
006	AIKEN NO. 6	1,255	17	1,222	7	4	4	1
007	BATH NO. 7	759	275	482	1		1	
008	BEECH ISLAND 8	1,119	532	578	6		2	1
009	BELVEDERE NO. 9	1,410	376	1,017	8	5	2	2
010	CAROLINA HTS 10	917	518	382	8	3	5	1
011	CHINA SPRGS 11	1,244	808	426	5	2	3	
012	CLEARWATER 12	650	186	454	6	1	3	
013	COLLEGE ACRE 13	426	30	382	2	11	1	
014	EUREKA NO. 14	964	191	764	1	1	6	1
015	GLOVERVILLE 15	762	79	679	3		1	
016	GRANITEVILLE 16	1,011	285	719	1		3	3
017	JACKSON NO. 17	1,377	166	1,196	6	4	5	
018	LANGLEY NO. 18	1,107	155	943	4	4	1	
019	LYNWOOD NO. 19	755	104	647	3	1		
020	MILLBROOK NO 20	1,728	183	1,523	6	12	2	2
021	MONETTA NO. 21	802	324	474	2		1	1
023	NEW ELLENTON 23	1,264	488	768	3	2	1	2
025	N AUGUSTA NO 25	1,131	207	894	15	10	1	4
026	N AUGUSTA NO 26	1,489	248	1,214	10	13	3	1
027	N AUGUSTA NO 27	1,444	30	1,384	10	17	1	2
028	N AUGUSTA NO 28	1,065	18	1,033	4	8	1	1
029	N AUGUSTA NO 29	903	166	727	5	1	4	
030	OAK GROVE NO 30	167	40	125	2			
034	SHILOH NO. 34	843	186	648	2	5	2	
035	SIX POINTS 35	1,378	166	1,204		8		
037	TALATHA NO. 37	1,081	311	762	5	3		
038	VAUCLUSE NO. 38	504	97	403	3			1



CONGRESSIONAL DISTRICT 03

COUNTY 02-AIKEN

PRECINCT CODE	PRECINCT NAME	TOTAL	BLACK/AA	WHITE	HISPANIC	ASIAN	NAT AMR	OTHER
040	WARD NO. 40	1,050	326	716	6	1	1	
041	WARRENVILLE 41	1,155	63	1,084	7		1	
044	BELVEDERE NO 44	1,130	221	892	8	8	1	
045	MISTY LAKES NO 45	1,265	342	909	4	9		1
046	SIX POINTS 46	1,141	1,004	128	4	2	2	1
047	AIKEN NO. 47	1,128	62	1,054	4	5		3
048	HAMMOND NO. 48	1,474	318	1,147	8			1
049	WILLOW SPRGS 49	1,162	105	1,040	12	4	1	
050	BREEZY HILL 50	1,134	188	929	11	2	4	
051	MID VALLEY NO.51	940	86	850	2		2	
052	LEVELS NO. 52	1,530	195	1,310	8	7	5	5
053	HOLLOW CREEK 53	2,049	85	1,932	6	17	5	4
054	N AUGUSTA NO 54	904	279	613	6	4		2
055	N AUGUSTA NO 55	946	46	888	8	1	2	1
057	REDD'S BRANCH 57	162	45	117				
058	FOX CREEK NO 58	1,646	114	1,514	11	2	2	3
059	PINE FOREST 59	828	83	731	2	1	4	7
060	GEM LAKES NO 60	2,271	82	2,147	19	17	2	4
061	SILVER BLUFF 61	1,204	687	505	5	3	3	1
062	BELVEDERE NO 62	1,045	415	624	1	4		1
063	ASCAUGA LAKE 63	1,656	286	1,351	12	3	2	2
064	CEDAR CREEK NO.64	2		2				
065	SLEEPY HOLLOW 65	1,313	127	1,172	4	3	5	2
066	HITCHCOCK NO.66	931	29	889	3	5	2	3
067	N AUGUSTA NO.67	849	23	810	4	7	1	4
068	N AUGUSTA NO.68	924	43	865	10	3	3	
069	ANDERSON POND 69	840	23	792	5	16	3	1
070	SANDSTONE NO.70	1,656	159	1,463	9	17	7	1
071	MID VALLEY NO.71	727	146	578	1	1	1	

COUNTY TOTAL

64,961	13,869	50,309	323	268	115	77
--------	--------	--------	-----	-----	-----	----

COUNTY 04-ANDERSON

PRECINCT CODE	PRECINCT NAME	TOTAL	BLACK/AA	WHITE	HISPANIC	ASIAN	NAT AMR	OTHER
009	APPLETON-EQUINOX	537	68	456	10	2	1	
010	BARKER'S CREEK - MCADAMS	329	3	326				
011	BELTON	3,021	493	2,502	19	2	5	
012	BROADVIEW	545	320	225				
013	BISHOP'S BRANCH	1,479	186	1,285	1	3	3	1
015	BOWLING GREEN	424	25	395	3	1		
016	BROADWAY	1,081	339	740		2		
017	BRUSHY CREEK	3,061	101	2,933	9	9	5	4
018	CEDAR GROVE	1,017	87	926	4			
019	CENTERVILLE STA A	2,305	152	2,140	6	3	2	2
020	CHIQUOLA MILL	455	79	371	1	3	1	
021	CONCRETE	1,682	71	1,588	12	4	1	6
023	CRAYTONVILLE	725	8	714	3			
024	DENVER-SANDY SPRINGS	1,053	25	1,021	4	2		1
025	EDGEWOOD STATION A	1,453	141	1,295	7	4	2	4
027	FIVE FORKS	1,119	122	991	2	2	1	1
028	FLAT ROCK	1,161	146	1,012	2	1		



CONGRESSIONAL DISTRICT 03

COUNTY 04-ANDERSON

PRECINCT CODE	PRECINCT NAME	TOTAL	BLACK/AA	WHITE	HISPANIC	ASIAN	NAT AMR	OTHER
029	FORK NO. 1	567	29	536		1	1	
030	FORK NO. 2	1,054	20	1,027	2		3	2
031	FRIENDSHIP	754	75	673	3	1		2
032	GLUCK MILL	130	7	121	2			
033	GREEN POND STA A	2,598	195	2,382	8	6	3	4
034	GROVE SCHOOL	422	14	407			1	
035	HALL	1,061	149	906	1	1	4	
036	HAMMOND SCHOOL	2,285	190	2,067	13	9		6
037	HIGH POINT	432	8	423	1			
038	HOMELAND PARK STA A	1,920	529	1,380	5	4	1	1
039	HONEA PATH	1,266	183	1,081		1	1	
040	HOPEWELL	3,219	117	3,067	5	16	2	12
041	IVA	1,360	117	1,242	1			
042	JACKSON MILL	650	27	622	1			
043	LAFRANCE	646	74	563	7	1		1
045	MELTON	430	67	363				
046	MT. TABOR	1,609	225	1,373	5	3		3
047	MOUNTAIN CREEK	979	158	819				2
049	NEAL'S CREEK	1,320	317	996	5		1	1
050	ORR MILL	544	197	344	1	1	1	
051	PELZER	538	2	531	1		4	
053	PENDLETON	2,376	572	1,782	8	10	1	3
054	PIEDMONT	625	12	612	1			
055	PIERCETOWN	811	29	771	2	4	3	2
057	ROCK MILL	1,967	110	1,848	2	5		2
058	ROCK SPRING	650	149	500				1
061	SHIRLEY'S STORE	595	96	497	1			1
062	SIMPSONVILLE	1,459	61	1,388	3	5	1	1
063	STARR	633	46	585		1		1
064	THREE & TWENTY	1,351	47	1,299	1	3		1
065	TONEY CREEK	393	24	369				
066	TOWNVILLE	526	24	500		1	1	
068	WEST PELZER	1,466	39	1,415	5	5	2	
069	WEST SAVANNAH	278	58	218		2		
070	WHITE PLAINS	1,807	150	1,647	4	2	1	3
071	WILLIAMSTON	1,852	318	1,531	3			
072	WILLIAMSTON MILL	2,092	64	2,015	9		3	1
073	WRIGHT'S SCHOOL	598	11	585		2		
074	ANDERSON W1 P1	1,552	191	1,325	14	11	6	5
075	ANDERSON W1 P2	1,525	32	1,477	2	6	4	4
076	ANDERSON W2 P1	1,213	39	1,172	1			1
077	ANDERSON W2 P2	2,506	168	2,307	10	12	4	5
078	ANDERSON W3 P1	637	255	378	1	2	1	
079	ANDERSON W3 P2	1,802	963	815	7	8	1	8
080	ANDERSON W4 P1	636	466	169		1		
081	ANDERSON W4 P2	549	446	103				
082	WARD 5 STA A	424	151	272	1			
083	WARD 5 STA B	766	637	127	2			
084	ANDERSON W6 P1	1,667	151	1,507	5	1	2	1
085	ANDERSON W6 P2	391	253	134	2	1	1	
086	VARENNES	1,074	212	853	2	4	1	2
087	LAKESIDE	1,942	558	1,369	7	3	5	



CONGRESSIONAL DISTRICT 03

COUNTY 04-ANDERSON


PRECINCT CODE	PRECINCT NAME	TOTAL	BLACK/AA	WHITE	HISPANIC	ASIAN	NAT AMR	OTHER
088	GREEN POND STA B	450	6	443		1		
089	HOMELAND PARK STA B	277	10	267				
091	CENTERVILLE STA B	1,830	175	1,636	2	9		8
092	EDGEWOOD STA B	1,277	113	1,156	1	7		
121	CONCRETE-A(2ND PREC. 021)	1,842	132	1,690	10	6		4
136	HAMMOND ANNEX	1,243	37	1,188	4	8	2	4
164	THREE & TWENTY-A(2-PR064)	1,970	53	1,902	9	4	2	
COUNTY TOTAL		90,283	11,924	77,695	263	206	84	111

COUNTY 19-EDGEFIELD

PRECINCT CODE	PRECINCT NAME	TOTAL	BLACK/AA	WHITE	HISPANIC	ASIAN	NAT AMR	OTHER
001	EDGEFIELD NO. 1	848	257	587	3		1	
002	EDGEFIELD NO. 2	1,226	662	563	1			
003	KENDALL	460	236	223				1
004	JOHNSTON NO. 1	1,404	914	478	5	1	2	4
005	JOHNSTON NO. 2	1,222	609	611	2			
006	TRENTON	2,612	1,476	1,116	9	4	5	2
007	MERRIWEATHER.	3,943	408	3,507	13	11	3	1
008	WESTSIDE	792	18	772		1	1	
009	HARMONY	604	162	440	1		1	
010	NORTH SIDE	478	292	186				
011	BRUNSON	577	383	194				
COUNTY TOTAL		14,166	5,417	8,677	34	17	13	8

COUNTY 24-GREENWOOD

PRECINCT CODE	PRECINCT NAME	TOTAL	BLACK/AA	WHITE	HISPANIC	ASIAN	NAT AMR	OTHER
001	GREENWOOD NO. 1	850	703	139	6			2
002	GREENWOOD NO. 2	1,241	1,151	75	14			1
003	GREENWOOD NO. 3	1,184	224	946	8			4
004	GREENWOOD NO. 4	855	229	618	6	2		
005	GREENWOOD NO. 5	695	498	191	4		1	1
006	GREENWOOD NO. 6	1,172	346	816	5	2		3
007	GREENWOOD NO. 7	998	520	470	4	2		2
008	GREENWOOD NO. 8	1,425	595	824	5			1
009	GLENDALE	1,288	32	1,240	4	5	1	6
010	HARRIS	1,251	123	1,119	4	2		3
011	LACO	1,306	349	951	2	3		1
012	NINETY-SIX	1,585	376	1,205	2		2	
013	NINETY-SIX MILL	1,283	274	1,004	1	1	1	2
014	WARE SHOALS	1,352	319	1,027	2	2		2
015	HODGES	1,029	188	840				1
016	COKESBURY	877	488	384	3	2		
017	CORONACA	1,820	91	1,720	6	2		1
018	GREENWOOD HIGH	1,729	225	1,475	7	10	1	11
019	GEORGETOWN	1,561	155	1,385	3	11	1	6
020	SANDRIDGE	558	88	469	1			
021	CALLISON	727	135	592				
022	BRADLEY	201	89	112				



CONGRESSIONAL DISTRICT 03

COUNTY 24-GREENWOOD

PRECINCT CODE	PRECINCT NAME	TOTAL	BLACK/AA	WHITE	HISPANIC	ASIAN	NAT AMR	OTHER
023	TROY	127	34	93				
024	EPWORTH	568	93	473				2
025	VERDERY	1,206	589	609	6	1		1
026	NEW MARKET	1,441	525	907	5	1	1	2
027	EMERALD	1,160	685	463		7	1	4
028	AIRPORT	1,922	157	1,734	13	13		5
029	EMERALD HIGH	1,704	53	1,638	1	4		8
030	CIVIC CENTER	1,069	584	480	4			1
031	RILEY	195	76	118	1			
032	SHOALS JUNCTION	175	23	151		1		
033	GREENWOOD MILL	673	50	619	1	1		2
COUNTY TOTAL		35,227	10,067	24,887	118	74	9	72

COUNTY 30-LAURENS

PRECINCT CODE	PRECINCT NAME	TOTAL	BLACK/AA	WHITE	HISPANIC	ASIAN	NAT AMR	OTHER
001	WARD NO. 1	692	473	219				
002	WARD NO. 2	482	382	98		1		1
003	WARD NO. 3	750	247	497	3		2	1
004	WARD NO. 4	569	382	185	1			1
005	WARD NO. 5	1,147	155	985	2	3		2
006	WARD NO. 6	1,384	228	1,145	4	3	1	3
007	BAILEY	992	378	611	1	1		1
008	TRINITY RIDGE	1,103	311	791		1		
009	WATTSVILLE	1,132	112	1,007	9	1	2	1
010	BARKSDALE-NARNIE	686	139	545	2			
011	MADDENS	987	255	729		1	1	1
012	CLINTON NO. 1	1,563	418	1,134	2	3	1	5
013	CLINTON NO. 2	1,576	391	1,170	7	3	1	4
014	JOANNA	1,627	179	1,437	1	5	2	3
015	LYDIA MILL	968	491	474		2		1
016	MOUNTVILLE	545	149	393			2	1
017	CLINTON NO. 3	1,174	83	1,088		1	1	1
018	JONES	721	97	618	2	1		3
019	OWINGS	563	111	450	1	1		
020	GRAY COURT	1,060	383	675	1			1
021	GREENPOND	1,083	82	995	2	1	1	2
024	COOKS	63	12	51				
025	YOUNGS	510	35	468	5			2
030	ORA-LANFORD	824	263	554	3			4
031	LONG BRANCH	956	116	836	2		1	1
032	CROSS HILL	1,008	322	682		2	2	
035	WATERLOO	1,177	321	854	1			1
037	MARTINS-POPLAR SPRING	576	16	556	2	2		
038	EKOM	441	28	413				
039	MOUNT OLIVE	783	15	763	2	1	1	1
041	HICKORY TAVERN	1,651	82	1,560	4	1	2	2
043	PRINCETON	199	13	184		1		1
044	BREWERTON	366	7	359				



CONGRESSIONAL DISTRICT 03

COUNTY 30-LAURENS

PRECINCT CODE	PRECINCT NAME	TOTAL	BLACK/AA	WHITE	HISPANIC	ASIAN	NAT AMR	OTHER
046	CLINTON MILL	1,251	747	495		3	2	4
COUNTY TOTAL		30,609	7,423	23,021	57	38	22	48

34


COUNTY 33-MCCORMICK

PRECINCT CODE	PRECINCT NAME	TOTAL	BLACK/AA	WHITE	HISPANIC	ASIAN	NAT AMR	OTHER
001	MT. CARMEL	251	214	37				
003	SAVANNAH	1,523	66	1,452		4		1
004	WILLINGTON	192	124	68				
006	MCCORMICK NO. 1.	1,006	576	430				
008	BETHANY	278	214	64				
009	MCCORMICK NO. 2.	994	554	433	1	3		3
010	PLUM BRANCH	721	429	291		1		
013	PARKSVILLE.	196	40	155			1	
014	MODOC	215	1	213		1		
015	CLARK'S HILL	401	203	194	3		1	
COUNTY TOTAL		5,777	2,421	3,337	4	9	2	4

10

COUNTY 37-OCONEE

PRECINCT CODE	PRECINCT NAME	TOTAL	BLACK/AA	WHITE	HISPANIC	ASIAN	NAT AMR	OTHER
001	NEWRY CORNITH	211		209	1			1
002	EARLES GROVE	548	6	541				1
003	RAVENEL	1,716	69	1,640	3	1		3
004	FAIR PLAY	650	5	637	2	3		3
005	FRIENDSHIP	1,344	114	1,221	6	1	2	
006	HOLLY SPRINGS	284		283	1			
007	KEOWEE	2,215	14	2,188	6	5	1	1
008	LONG CREEK	298	8	283	3	2	2	
009	MT. REST	807	3	800	1	1	2	
010	MADISON	471	6	461	1	3		
011	BOUNTYLAND	1,288	48	1,223	9	4	1	3
012	OAKWAY	685	21	661	1	2		
014	RETURN	447	12	434			1	
015	RICHLAND	595	22	569		2	1	1
016	SALEM	1,206		1,202	2	1	1	
017	STAMP CREEK	2,280	5	2,268	2	3		2
019	SHILOH	832	85	739		3	1	4
020	SOUTH UNION	977	14	958	1	2	1	1
021	TAMASSEE	951		950	1			
022	TOKEENA PROVIDENCE	1,078	22	1,051	4			1
023	UTICA	508	88	411	1	1	5	2
024	WALHALLA NO. 1	2,356	61	2,241	37	3	11	3
025	WALHALLA NO. 2	2,549	81	2,415	45	3		5
026	WESTMINSTER 1	1,683	139	1,535	6	3		
027	WESTMINSTER 2	2,056	100	1,943	7	3	3	
028	WEST UNION	1,175	27	1,138	6	1	2	1
029	SENECA NO. 1	1,581	310	1,247	9	6	3	6
030	SENECA NO. 2	1,769	484	1,272	7	2	2	2
031	SENECA NO. 3	1,483	224	1,236	11	8		4



CONGRESSIONAL DISTRICT 03

COUNTY 37-OCONEE

PRECINCT CODE	PRECINCT NAME	TOTAL	BLACK/AA	WHITE	HISPANIC	ASIAN	NAT AMR	OTHER
032	SENECA NO. 4	1,794	372	1,406	7	5		4

38

COUNTY TOTAL		35,837	2,340	33,162	180	68	39	48
--------------	--	--------	-------	--------	-----	----	----	----

COUNTY 39-PICKENS

PRECINCT CODE	PRECINCT NAME	TOTAL	BLACK/AA	WHITE	HISPANIC	ASIAN	NAT AMR	OTHER
101	STONE CHURCH	1,023	136	873	5	5		4
102	UNIVERSITY	595	12	566	6	7		4
103	MORRISON	1,103	79	999	5	11	1	8
104	ABEL	597	255	328	4	5		5
105	CALHOUN	1,003	52	921	7	11		12
106	CLEMSON II.	1,059	18	1,005	4	21	1	10
107	CLEMSON I	662	71	574	2	8	1	6
108	CENTRAL I	1,184	166	998	3	5		12
109	CENTRAL II.	1,214	106	1,087	6	6		9
110	PIKE	675	44	616	6	2	1	6
111	LAWRENCE CHAPEL	837	5	823	3	1		5
112	NORRIS	1,020	64	949	2		3	2
113	SIX MILE	1,160	2	1,147	5	1	1	4
114	PRATERS CREEK II.	1,059	3	1,051	1	1	1	2
115	PRATERS CREEK I.	511	4	503	3		1	
116	MOUNTAIN VIEW	893	7	880	1	2	1	2
117	ALBERT R LEWIS	990	3	985	1			1
118	HOLLY SPRINGS	1,316	3	1,297	7	1	4	4
119	PUMPKINTOWN	1,263	11	1,244	1	3	1	3
120	GRIFFIN	1,165		1,160		1	2	2
121	PICKENS I	1,582	13	1,563	2	1	1	2
122	PICKENS II	1,353	196	1,141	7	4	2	3
123	PICKENS III	1,090	119	964	2	2		3
124	PICKENS IV	777	9	766	1		1	
125	GLASSY MOUNTAIN	719	21	692	3			3
126	CEDAR ROCK	1,107	23	1,079	3		1	1
127	SKELTON	1,237	25	1,200	1	4		7
128	RICE CREEK	1,021	50	963	4		3	1
129	LIBERTY I	1,179	41	1,127	6	1	1	3
130	LIBERTY II	1,506	182	1,319	3	1		1
131	FLAT ROCK	1,086	7	1,075	2	1	1	
132	ZION	1,181	71	1,105	4			1
133	SMITH GROVE	1,391	82	1,297	6	2	3	1
134	ARIAL MILL	853	36	813	2		1	1
135	PARK STREET	836	103	726	3		2	2
136	SIMPSON	756	476	271	3			6
137	WOODSIDE	1,108	79	1,017	3	4	1	4
138	BRUSHY CREEK	1,486	78	1,391	4	8	1	4
139	PICKENSVILLE	1,117	72	1,025	6	2	5	7
140	EASLEY	1,127	60	1,057	4	2	1	3
141	FOREST ACRES	1,206	35	1,162	2	2	1	4
142	POWDERSVILLE I	1,512	62	1,429	5	11	2	3
143	POWDERSVILLE II	1,627	77	1,530	17	1	1	1
144	ROCK SPRINGS	853	70	768	7	1	1	6
145	SALUDA	949	45	884	11	7		2



CONGRESSIONAL DISTRICT 03

COUNTY 39-PICKENS

PRECINCT CODE	PRECINCT NAME	TOTAL	BLACK/AA	WHITE	HISPANIC	ASIAN	NAT AMR	OTHER
146	CROSSWELL II	653	10	631	4	3	1	4
147	GEORGES CREEK	1,336	29	1,295	5	3	1	3
148	MCKISSICK	1,296	214	1,067	7	2	1	5
149	CROSSWELL I	1,314	25	1,280	3	1	1	4
150	CROSSROADS	1,004	10	989	3	1	1	
151	DACUSVILLE I	776	20	751		2	2	1
152	DACUSVILLE II	871	2	867	1		1	

COUNTY TOTAL		55,238	3,383	51,250	206	157	55	187
--------------	--	--------	-------	--------	-----	-----	----	-----

COUNTY 41-SALUDA

PRECINCT CODE	PRECINCT NAME	TOTAL	BLACK/AA	WHITE	HISPANIC	ASIAN	NAT AMR	OTHER
001	CENTENNIAL	447	56	389	2			
002	CLYDE	255	8	245	1			1
003	DELMAR	319	9	309			1	
005	FRUIT HILL	771	507	262	2			
006	HIGGINS-ZOAR.	636	296	335	4			1
007	HOLLY	794	3	787	2		1	1
008	HOLLYWOOD	1,086	65	1,019	1	1		
009	HOLSTONS	731	223	503	1		3	1
010	MAYSON	375	86	288	1			
012	MT. WILLING	254	63	189	1		1	
013	PLEASANT CROSS	250	140	107	3			
014	PLEASANT GROVE	557	17	539				1
015	RICHLAND	456	48	404	2	1	1	
016	RIDGE SPRING - MONETTA	853	463	386	1		2	1
017	SALUDA NO. 1	1,427	947	473	4	2	1	
018	SALUDA NO. 2	1,096	251	839	4		1	1
019	SARDIS	474	14	459	1			
020	WARD	355	172	183				

COUNTY TOTAL		11,136	3,368	7,716	30	4	11	7
--------------	--	--------	-------	-------	----	---	----	---

CONGRESSIONAL DISTRICT TOTAL		356,990	64,200	289,771	1,238	853	351	577
------------------------------	--	---------	--------	---------	-------	-----	-----	-----



CONGRESSIONAL DISTRICT 04

COUNTY 23-GREENVILLE

PRECINCT CODE	PRECINCT NAME	TOTAL	BLACK/AA	WHITE	HISPANIC	ASIAN	NAT AMR	OTHER
001	GREENVILLE 1	733	28	700	3	2		
002	GREENVILLE 2	486	27	457	1	1		
003	GREENVILLE 3	1,105	36	1,061	4		2	2
004	GREENVILLE 4	1,238	458	760	11	2	5	2
005	GREENVILLE 5	1,030	143	871	7	2	2	5
007	GREENVILLE 7	1,842	1,500	325	8	4	4	1
009	GREENVILLE 9	373	147	216	4	1		5
010	GREENVILLE 10	367	58	303	3	3		
011	GREENVILLE 11	1,719	878	824	8	3	3	3
012	GREENVILLE 12	794	454	336	3	1		
013	GREENVILLE 13	557	305	244	6			2
014	GREENVILLE 14	1,715	1,686	25		1	1	2
015	GREENVILLE 15	981	73	891	12	4		1
016	GREENVILLE 16	1,759	50	1,688	11	3	3	4
017	GREENVILLE 17	1,274	80	1,181	5	4		4
018	GREENVILLE 18	1,024	6	1,017			1	
019	GREENVILLE 19	1,100	808	287	3			2
020	GREENVILLE 20	763	68	691	2			2
021	GREENVILLE 21	1,649	167	1,462	6	8	1	5
022	GREENVILLE 22	1,233	60	1,167	3	1		2
023	GREENVILLE 23	1,456	112	1,333	4	5		2
024	GREENVILLE 24	2,289	215	1,979	37	26	3	29
025	GREENVILLE 25	1,487	370	1,037	56	10	2	12
026	GREENVILLE 26	1,460	406	1,012	16	21	2	3
027	GREENVILLE 27	1,393	16	1,353	6	8	1	9
028	GREENVILLE 28	1,174	11	1,146	7	8		2
029	GREENVILLE 29	646	325	303	9	6	2	1
030	JENNINGS MILL	573	4	565	1	2	1	
031	MARIDELL	1,940	194	1,731	7	1	1	6
032	TIGERVILLE	1,472	10	1,458	1	1		2
033	GOWENSVILLE	1,384	1	1,380	2			1
034	SKYLAND	1,447	2	1,431	8	1	1	4
035	ONEAL	2,403	74	2,306	14	5	2	2
036	SANDY FLAT	2,085	74	1,989	14	3	1	4
037	MOUNTAIN VIEW	1,597	41	1,542	10	1		3
038	SLATER MARIETTA	2,330	83	2,229	5	3	1	9
039	EBENEZER	1,307	40	1,259	2	1		5
040	TUBBS MOUNTAIN	1,808	73	1,713	11	6	1	4
041	TRAVELERS REST	1,757	227	1,506	11	4	2	7
042	PARIS MOUNTAIN	1,104	11	1,085	3	2		3
043	PEBBLE CREEK	2,480	69	2,387	12	7		5
044	FAIRVIEW	3,974	708	3,204	38	12	4	8
045	FROHAWK	2,213	87	2,107	8	6	1	4
046	ARMSTRONG	879	44	821	2	9		3
047	FURMAN	1,322	111	1,176	25	5	1	4
048	LEAWOOD	1,748	198	1,526	7	11		6
049	MOUNTAIN CREEK	2,618	73	2,516	13	9	4	3
050	EDWARDS FOREST	1,737	105	1,598	12	13	3	6
051	TRADE	1,067	160	888	13	1	2	3
052	MAPLE CREEK	839	93	717	22	4	1	2
053	TYGER RIVER	2,080	124	1,919	22	6	1	8
054	TRYON	557	363	180	14			

h^r



CONGRESSIONAL DISTRICT 04

COUNTY 23-GREENVILLE		TOTAL	BLACK/AA	WHITE	HISPANIC	ASIAN	NAT AMR	OTHER
PRECINCT CODE	PRECINCT NAME							
055	TAYLORS	2,130	553	1,528	29	11	2	7
056	PLEASANT GROVE	1,145	50	1,041	30	16	1	7
057	BROOKGLENN 1	1,050	106	923	3	12		6
058	WADE HAMPTON	719	95	612	7	3		2
059	WOODLAWN	1,274	98	1,128	21	21	2	4
060	SEVIER	2,091	209	1,843	18	14	1	6
061	POINSETT	1,326	83	1,218	13	3	2	7
062	SULPHUR SPRINGS.	964	74	875	10	2		3
063	SALUDA	1,112	106	994	6	6		
064	BEREA	1,139	168	905	40	16	6	4
065	LAKEVIEW	1,542	323	1,197	17	3		2
066	PARK PLACE.	752	444	296	9	1		2
067	MONAVIEW	1,664	315	1,298	34	11		6
068	WESTSIDE	1,437	188	1,197	42	5	1	4
070	ALEXANDER	762	133	618	9	1		1
071	CITY VIEW	660	235	417	6			2
072	WESTCLIFFE 1.	760	80	666	8	3		3
073	TANGLEWOOD	1,862	481	1,359	18			4
074	WELCOME	1,961	558	1,373	19	5	1	5
075	BRANDON	660	330	319	9		1	1
076	DUNEAN	1,076	159	906	8	2		1
077	CHESTNUT HILLS	758	167	584	3	2		2
078	CAROLINA	1,230	813	404	7		2	4
079	SOUTHSIDE	1,573	628	943		2		
080	PARAMOUNT	783	738	35	4	2		4
081	BOTANY WOODS	1,190	16	1,160	4	8		2
082	CHEROKEE	1,169	91	1,028	15	28		7
083	AVON	1,405	63	1,315	15	9		3
084	DEL NORTE	2,178	197	1,894	35	32	1	19
085	NORTHWOOD	1,847	124	1,683	15	15		10
086	WELLINGTON	941	25	900	3	7		6
087	LAKE FOREST.	1,419	83	1,309	7	10	2	8
088	TIMBERLAKE	1,174	65	1,090	10	6	1	2
089	ROCK HILL	1,802	143	1,622	21	10		6
090	DEVENGER	2,038	76	1,909	5	32		16
091	BATESVILLE.	3,391	65	3,222	15	57	2	30
092	MEADOWOOD	1,229	25	1,191	5	5		3
093	MERRIFIELD	997	26	961	2	3		5
094	MISSION	1,644	96	1,515	11	13		9
095	DOVE TREE	2,055	165	1,839	25	22	1	3
096	ROCKY CREEK.	3,415	221	3,105	28	35		26
097	PLINEY	7,639	458	6,993	63	77	3	45
098	GILDER CREEK	4,287	121	4,076	29	40	2	19
099	GREENBRIAR	1,846	361	1,432	32	4	3	14
100	CONESTEE	1,261	232	997	18	6		8
101	MAULDIN 1	1,353	236	1,092	9	8	1	7
102	MAULDIN 2	1,601	255	1,328	8	8	1	1
103	MAULDIN 3	2,043	712	1,289	32	6	1	3
104	MAULDIN 4	1,609	134	1,449	9	11	3	3
105	DONALDSON	645	420	217	3	2	2	1
106	BELLE MEADE.	1,508	1,318	178	3	2	1	6
107	GANTT	2,313	1,421	865	18	3	1	5

104



CONGRESSIONAL DISTRICT 04

COUNTY 23-GREENVILLE

PRECINCT CODE	PRECINCT NAME	TOTAL	BLACK/AA	WHITE	HISPANIC	ASIAN	NAT AMR	OTHER
108	GROVE	1,445	335	1,092	12	4	1	1
109	REEDY FORK	2,115	802	1,301	2	7		3
110	STANDING SPRINGS	2,179	255	1,866	32	13	5	8
111	SIMPSONVILLE 1	1,642	283	1,320	23	8	1	7
112	SIMPSONVILLE 2	1,230	202	996	18	6	2	6
113	SIMPSONVILLE 3	2,183	93	2,066	15	3	1	5
114	HILLCREST	2,364	254	2,067	20	11	2	10
115	BRYSON	1,468	326	1,118	13	7		4
116	PIEDMONT	1,611	137	1,468	3	1	1	1
117	WARE PLACE	2,050	299	1,741	4	3	1	2
118	FORK SHOALS	1,586	322	1,240	18	3		3
119	HOPEWELL	4,391	350	3,963	44	22	2	10
120	DUNKLIN	1,585	92	1,484	5		2	2
121	FOUNTAIN INN	2,258	593	1,641	16	4	2	2
123	ROYAL OAKS	1,136	885	241	3	2	1	4
124	LAUREL CREEK	504	414	86	3		1	
125	MAULDIN 5	2,580	246	2,242	37	29	5	21
126	MAULDIN 6	2,147	429	1,683	16	14		5
127	FEASTER	3,445	279	3,095	18	29	2	22
128	BELMONT	807	450	347	5	3	2	
129	BROOKGLENN 2	972	42	897	22	10		1
130	GRANDVIEW	3,256	267	2,929	34	13	1	12
131	ENOREE	1,497	115	1,359	16	5		2
132	WESTCLIFFE 2	671	82	581	7			1
133	CANEBRAKE	2,168	79	1,985	29	48	1	26
134	SIMPSONVILLE 4	1,553	218	1,290	26	11	2	6
135	EASTSIDE	593	42	539	3	7		2
136	BENT OAK	1,411	87	1,263	21	27		13
137	RIVERSIDE	2,217	77	2,056	25	41		18
138	SUBER MILL	1,555	65	1,467	13	6	1	3
139	ADAMS MILL	2,892	205	2,639	22	18	1	7

135

COUNTY TOTAL 216,308 34,064 178,302 1,847 1,192 140 763

COUNTY 30-LAURENS

PRECINCT CODE	PRECINCT NAME	TOTAL	BLACK/AA	WHITE	HISPANIC	ASIAN	NAT AMR	OTHER
018	JONES	461	200	257	1	1		2
024	COOKS	1,445	240	1,181	20	2	2	
025	YOUNGS	495	11	479	1	4		

3

COUNTY TOTAL 2,401 451 1,917 22 7 2 2

COUNTY 42-SPARTANBURG

PRECINCT CODE	PRECINCT NAME	TOTAL	BLACK/AA	WHITE	HISPANIC	ASIAN	NAT AMR	OTHER
001	WOODRUFF NO. 2	1,147	159	975	8	1		4
003	ARCADIA-JOHNSON CITY	578	77	478	8	11	1	3
004	ARLINGTON	2,259	131	2,086	23	14		5
005	ARROWOOD	374	42	330		2		
006	BALLENGER	2,071	127	1,918	13	11		2
007	BEN AVON	2,994	148	2,820	13	9		4

6



CONGRESSIONAL DISTRICT 04

COUNTY 42-SPARTANBURG

PRECINCT CODE	PRECINCT NAME	TOTAL	BLACK/AA	WHITE	HISPANIC	ASIAN	NAT AMR	OTHER
008	BOILING SPRINGS A	4,424	266	4,083	18	40	1	16
010	BISHOP	2,203	258	1,913	6	23		3
011	BOWEN	2,393	57	2,307	11	12		6
012	BRKLYN CS FINGV	2,045	286	1,743	5	11		
013	CAMPOBELLO	1,921	75	1,826	6	8		6
014	CAMPTON A	3,722	748	2,892	19	54		9
015	CANAAN	772	99	670		2		1
016	CANNONS CAMPGRD	1,046	123	909	3	11		
017	CAVINS-HOBBYSV	710	39	669	2			
018	CEDAR SPRINGS	1,851	443	1,364	16	24		4
019	CHEROKEE SPRGS A	1,220	176	1,015	3	17	2	7
020	CHESNEE	1,870	356	1,501	3	8		2
022	CLIFTON	771	30	735	3	2		1
024	CONVERSE	971	125	826	9	8		3
026	COWPENS A	1,647	133	1,499	10	4		1
027	CRESCENT	1,008	109	892	1	3	1	2
028	CROSS ANCHOR	619	109	510				
029	CUNNINGHAM	1,681	126	1,530	10	11	1	3
030	DEYOUNG	738	34	698	1	4		1
031	DRAYTON	587	117	463	6	1		
032	DUNCAN A	965	223	726	12	3		1
033	EAST GREER	978	754	196	7	19		2
034	ENOREE	1,111	128	979		3		1
035	FAIRFOREST	2,173	283	1,836	22	27		5
036	FAIRMONT	1,899	477	1,400	7	11	1	3
038	GLENDALE	1,139	53	1,079		4		3
040	GRAMLING	1,197	6	1,183	1	3		4
041	HAYNE SHOP	1,175	161	983	16	9	2	4
044	HOLLY SPRINGS	1,573	32	1,534	1	5	1	
045	INMAN A	1,570	468	1,089	7	6		
050	LANDRUM	2,450	197	2,234	8	10		1
051	LYMAN	2,226	163	2,044	7	9		3
053	MAYO	1,449	29	1,412	2	6		
054	MOTLOW	725	25	691	1	3	1	4
056	MOORE-SWITZER	1,224	79	1,133	4	7		1
057	NEW PROSPECT	2,269	145	2,115	3	4	2	
058	PACOLET	1,325	279	1,037	2	6		1
059	PACOLET MILLS	806	161	637	2	2		4
060	PAULINE-GLENN S	799	73	723	2	1		
061	PELHAM	726	15	686	9	9		7
062	POPLAR SPRINGS A	1,509	74	1,413	5	15		2
063	POWELL-SAXON	1,025	473	538	7	6		1
064	REIDVILLE A	1,739	175	1,544	11	9		
065	ROEBUCK A	2,116	678	1,404	15	16		3
068	MT.MORIAH	1,236	993	231	5	6	1	
070	C C WOODSON CENTER	1,291	1,241	44		2		4
072	PINE ST ELEMENTARY SCHOOL	1,241	50	1,183	2	3		3
073	TRINITY METHODIST CHURCH	1,545	33	1,497	6	6		3
075	CENTRAL FIRE STATION	1,180	872	290	7	7	1	3
076	SPARTANBURG HIGH A	2,484	281	2,170	11	22		
078	CORNERSTONE	1,386	568	790	5	22		1
080	PARK HILLS ELEMENTARY SCH	905	809	91		4		1



CONGRESSIONAL DISTRICT 04

COUNTY 42-SPARTANBURG

PRECINCT CODE	PRECINCT NAME	TOTAL	BLACK/AA	WHITE	HISPANIC	ASIAN	NAT AMR	OTHER
081	SILVERHILL METHODIST	510	171	334	2	2		1
082	WOODLAND HEIGHTS REC CENT	1,713	442	1,234	12	20	2	3
083	CAMELOT	1,811	588	1,154	15	44		10
084	BEAUMONT METHODIST CHURCH	639	86	546		4		3
086	CLEVELAND ELEMENTARY SCH	1,566	1,206	343	5	9	1	2
088	BUNTON CHURCH	949	873	65	4	5		2
090	STARTEX	789	326	461	1			1
093	UNA	325	192	130	2	1		
095	VICTOR MILL	1,319	203	1,089	15	10		2
096	WALNUT GROVE	2,004	58	1,932	9	4		1
097	WELLFORD	1,922	774	1,124	9	10		5
098	WEST VIEW A	2,323	182	2,048	22	60		11
099	CROFT	989	305	612	5	58		9
100	WHITNEY A 1	2,254	429	1,762	20	40		3
101	WHITNEY STA. B-HILL TOP	1,156	410	718	8	15		5
102	WOODRUFF NO. 1	1,733	427	1,294	4	7		1
103	WOODRUFF NO. 3	631	100	526	3	2		
105	ZION HILL A	1,225	180	1,028	6	8		3
106	ARKWRIGHT	733	259	460	5	8		1
107	BOBO	1,309	664	592	13	31	1	8
108	WHITE STONE	764	310	453		1		
109	WHITNEY A 2	1,240	211	1,007	9	6		7
111	BOILING SPRINGS B	2,212	73	2,118	9	9		3
112	CAMPTON B	1,366	249	1,090	9	14		4
113	CHEROKEE SPRINGS B	1,780	125	1,636	8	7		4
114	COWPENS B	979	230	745	3			1
115	DUNCAN B	1,147	139	994	9	4		1
116	INMAN B	1,422	189	1,225	3	3		2
117	POPLAR SPRINGS B	1,244	93	1,134	5	9		3
118	REIDVILLE B	1,922	162	1,707	14	29	2	8
119	ROEBUCK B	1,063	274	770	8	9		2
120	SPARTANBURG HIGH B	1,058	264	778	10	3		3
121	WEST VIEW B	2,634	287	2,245	16	71		15
122	ZION HILL B	1,044	36	997	1	10		
COUNTY TOTAL		132,833	24,908	105,915	648	1,069	21	272

COUNTY 44-UNION

PRECINCT CODE	PRECINCT NAME	TOTAL	BLACK/AA	WHITE	HISPANIC	ASIAN	NAT AMR	OTHER
001	ADAMSBURG	594	50	543			1	
002	BLACK ROCK	314	190	124				
003	BONHAM	765	162	601	2			
004	BUFFALO BOX 1	802	22	774	2	2		2
005	CARLISLE	497	421	73	1	1	1	
006	CROSS KEYS	736	157	577			1	1
007	EAST BUFFALO	352	175	177				
008	EXCELSIOR	1,241	311	919	2	4	1	4
009	JONESVILLE BOX 1	838	174	664				
010	JONESVILLE BOX 2	1,056	312	740		1	2	1
011	KELTON	805	204	600		1		
012	LOCKHART	670	60	610				

86



CONGRESSIONAL DISTRICT 04

COUNTY 44-UNION

PRECINCT CODE	PRECINCT NAME	TOTAL	BLACK/AA	WHITE	HISPANIC	ASIAN	NAT AMR	OTHER
013	MONARCH BOX 1	1,089	83	1,003	1	1		1
014	MONARCH BOX 2	373	48	324	1			
015	PUTMAN	577	23	550	3	1		
016	SANTUCK	637	333	302		2		
017	WARD 1 BOX 1	677	170	505				2
018	WARD 1 BOX 2	1,139	514	617	1	3	2	2
019	WARD 2	1,012	561	448		2	1	
020	WARD 3	715	312	400		1		2
021	WARD 4 BOX 1	823	94	723		3		3
022	WARD 4 BOX 2	423	201	222				
023	WEST SPRINGS	266	69	197				

COUNTY TOTAL

16,401	4,646	11,693	13	22	9	18
--------	-------	--------	----	----	---	----

CONGRESSIONAL DISTRICT TOTAL

367,943	64,069	297,827	2,530	2,290	172	1,055
---------	--------	---------	-------	-------	-----	-------



CONGRESSIONAL DISTRICT 05

COUNTY 11-CHEROKEE

PRECINCT CODE	PRECINCT NAME	TOTAL	BLACK/AA	WHITE	HISPANIC	ASIAN	NAT AMR	OTHER
001	ALLENS	914	15	896	2		1	
002	ALMA MILL	1,525	528	986	5	5	1	
003	ANTIOCH/KINGS CK	1,042	16	1,025		1		
004	ASHWORTH	848	18	825	4	1		
005	BLACKSBURG WARD 1	605	148	455	2			
006	BLACKSBURG WARD 2	231	91	138		1	1	
007	BLACKSBURG WARD 3	449	77	371	1			
008	BLACKSBURG WARD 4	795	51	741	1	1	1	
009	CENTRAL	564	105	455	3	1		
010	DRAYTONVILLE	1,501	238	1,258	3		2	
011	EZELLS/BUTLER	1,020	47	966	3	1	1	2
012	GAFFNEY WARD 1	707	320	385		1		1
013	GAFFNEY WARD 2	1,167	702	452	8	4	1	
014	GAFFNEY WARD 3	969	736	228	4		1	
015	GAFFNEY WARD 4	1,155	376	769	3	4	2	1
016	GAFFNEY WARD 5	505	27	475	1		2	
017	GAFFNEY WARD 6	1,172	176	986	2	6	2	
018	GRASSY POND	1,448	131	1,309	5	3		
019	GOUCHER/THICKETTY	841	39	797	4		1	
020	H. GROVE/BUFFALO	1,031	74	953	3		1	
021	LIMESTONE MILL	995	230	760	3	1	1	
022	L'JOHNS/SARRATT	338	14	324				
023	MACEDONIA	1,027	117	898	2	9		1
024	MORGAN	839	13	822	1	1	1	1
025	MUSGROVE	1,219	243	967	3	2	2	2
026	99/CHEROKEE FALLS	753	10	742	1			
027	PLEASANT GROVE	810	366	432	7	5		
028	PLEASANT MEADOWS	775	507	250	6	7	4	1
029	RAVENNA/B. MILL	431	50	379	1	1		
030	TIMBER RIDGE	709	29	678			2	
031	WHITE PLAINS	616	34	581	1			
032	WILKINS./METCALF	490		489	1			
033	WOODS	561	18	537	3	3		

COUNTY TOTAL 28,052 5,546 22,329 83 58 27 9

COUNTY 12-CHESTER

PRECINCT CODE	PRECINCT NAME	TOTAL	BLACK/AA	WHITE	HISPANIC	ASIAN	NAT AMR	OTHER
001	BALDWIN MILL	1,226	494	728	2			2
002	BATON ROUGE	671	136	533	1			1
003	BECKHAMVILLE	896	323	571				2
004	BLACKSTOCK	586	145	440				1
009	EDGEMOOR	876	181	691	3			1
010	EUREKA MILL	1,555	782	768	1			4
011	FORT LAWN	1,142	316	823				3
012	HALSELLVILLE	189	101	87		1		
013	HAZELWOOD	540	108	431				1
014	LANDO	217	43	173				1
015	LANSFORD	639	200	435				4
018	LOWRYS	944	191	745	6			2
021	RICHBURG	1,174	385	776	3	5		5

33



CONGRESSIONAL DISTRICT 05

COUNTY 12-CHESTER

PRECINCT CODE	PRECINCT NAME	TOTAL	BLACK/AA	WHITE	HISPANIC	ASIAN	NAT AMR	OTHER
022	RODMAN	1,049	266	779	1			3
023	ROSSVILLE	368	77	291				
024	WILKSBURG	585	321	261		1		2
026	GREAT FALLS 1 & 2	420	69	348	2			1
028	GREAT FALLS 3	730	291	433				6
029	CHESTER WARD 1	1,619	945	660	5	1	1	7
030	CHESTER WARD 2	994	592	392	4	1		5
031	CHESTER WARD 3	2,611	865	1,727	4	7	1	7
032	CHESTER WARD 4	1,232	763	461	4	2		2

COUNTY TOTAL 20,263 7,594 12,553 36 18 2 60

COUNTY 13-CHESTERFIELD

PRECINCT CODE	PRECINCT NAME	TOTAL	BLACK/AA	WHITE	HISPANIC	ASIAN	NAT AMR	OTHER
001	ANGELUS-CATARRH	241	58	183				
002	BAY SPRINGS	175		175				
003	BLACK CREEK	202	91	111				
004	BROCKS MILL	1,042	514	525			3	
005	CASH	820	438	380			2	
006	CAT POND	198		197			1	
007	CENTER GROVE-WINZO	730	344	383	1	1	1	
008	CENTER POINT	126	35	91				
009	CHERAW NO. 1	1,299	295	997	2	1	3	1
010	CHERAW NO. 2	2,787	1,146	1,609	5	9	13	5
011	CHERAW NO. 3	753	413	325	4	3	4	4
012	COURTHOUSE	1,756	426	1,324		3	2	1
013	CROSS ROADS	148	10	138				
014	DUDLEY-MANGUM	492	60	428	2		2	
015	GRANTS MILL	935	237	692	2	1	2	1
016	JEFFERSON	1,209	331	878				
018	MIDDENDORF	513	27	481	2		3	
019	MT. CROGHAN	280	35	244			1	
020	OUSLEYDALE	438	21	414			2	1
021	PAGELAND	2,519	817	1,671	22	2	3	4
022	PATRICK	572	155	415		1	1	
023	PEE DEE	218	17	200			1	
024	RUBY	525	123	401		1		
025	SHILOH	396	96	298			2	
026	SNOW HILL	145	19	125				1
027	VAUGHN	141	8	133				
028	WEXFORD	192	18	174				
029	WHITE OAK	216	19	196	1			
031	MCBEE	1,327	435	881	4		6	1

COUNTY TOTAL 20,395 6,188 14,069 45 22 52 19

COUNTY 16-DARLINGTON

PRECINCT CODE	PRECINCT NAME	TOTAL	BLACK/AA	WHITE	HISPANIC	ASIAN	NAT AMR	OTHER
001	ANTIOCH	1,375	547	822	2		4	
002	AUBURN	631	515	114			2	



CONGRESSIONAL DISTRICT 05

COUNTY 16-DARLINGTON

PRECINCT CODE	PRECINCT NAME	TOTAL	BLACK/AA	WHITE	HISPANIC	ASIAN	NAT	AMR	OTHER
003	BETHEL	609	223	384				1	1
004	BLACK CREEK-CLYDE	892	124	760	4			3	1
005	BURNT BRANCH	621	127	492	1	1			
007	DARLINGTON NO 1	301	107	194					
008	DARLINGTON NO 2	1,335	811	516	2	6			
010	DARLINGTON NO 4	1,305	860	441	1	1		1	1
011	DARLINGTON NO 5	1,508	1,337	166	2			2	1
012	DOVESVILLE	1,296	770	520	2			3	1
013	HARTSVILLE NO 1	902	21	871	1	3		1	5
014	HARTSVILLE 2&3	447	45	400	2				
016	HARTSVILLE NO 4	751	402	345	2	1		1	
017	HARTSVILLE NO 5	2,078	514	1,545	6	6		5	2
018	HARTSVILLE NO 6	1,688	1,663	23	1			1	
019	HARTSVILLE NO 7	750	229	518		1		2	
020	HARTSVILLE NO 8	2,001	163	1,821	7	9			1
021	HIGH HILL	1,625	753	860	6			5	1
022	INDIAN BRANCH	495	119	375					1
023	KELLEYTOWN	1,437	40	1,386	1	4		5	1
024	LAKE SWAMP	868	358	507	2	1			
025	LAMAR NO. 1	762	556	204				2	
026	LAMAR NO. 2	1,209	395	808	2			3	1
027	LYDIA	543	341	199	1	1		1	
028	MECHANICSVILLE	1,332	711	619	1	1			
031	NEW MARKET	787	20	765				2	
032	OATES	821	284	536				1	
033	PALMETTO	1,373	482	883	3			5	
036	SOCIETY HILL	805	490	314				1	
037	SWIFT CREEK	671	172	494	2			3	
038	DARLINGTON NO 3	2,338	509	1,821	4	1		3	
040	DARLINGTON NO 6	1,237	326	907	1	2		1	
041	HARTSVILLE NO 9	1,285	458	819	2	1		3	2

COUNTY TOTAL

36,078	14,472	21,429	58	39	61	19
--------	--------	--------	----	----	----	----

COUNTY 17-DILLON

PRECINCT CODE	PRECINCT NAME	TOTAL	BLACK/AA	WHITE	HISPANIC	ASIAN	NAT	AMR	OTHER
001	EAST DILLON	1,991	109	1,846	3	11		18	4
002	WEST DILLON	2,455	1,571	826	3	4		44	7
003	SOUTH DILLON	1,893	1,345	528	1	1		17	1
004	LATTA	2,714	1,388	1,311	2			12	1
005	NEW HOLLY	336	136	188				12	
006	LAKE VIEW	1,230	482	745		1		2	
007	KEMPER	301	117	184					
008	GADDY'S MILL	226	88	135				3	
009	MT. CALVARY	1,841	1,001	798	5	1		36	
010	BERMUDA	377	163	211				3	
011	PLEASANT HILL	163	53	104				6	
012	HAMER	878	305	548	3	5		16	1
013	OAKLAND	780	445	311	2			22	
014	CAROLINA	371	147	106	1			117	
015	LITTLE ROCK	684	425	250				9	



CONGRESSIONAL DISTRICT 05

COUNTY 17-DILLON

PRECINCT CODE	PRECINCT NAME	TOTAL	BLACK/AA	WHITE	HISPANIC	ASIAN	NAT AMR	OTHER
016	MINTURN	190	116	71			3	
017	OAK GROVE	656	77	574			5	
018	MANNING	349	96	236	3		14	
019	FLOYDALE.	660	115	542	1		2	
020	FORK	391	100	286	1		4	

COUNTY TOTAL		18,486	8,279	9,800	25	23	345	14
--------------	--	--------	-------	-------	----	----	-----	----

COUNTY 20-FAIRFIELD

PRECINCT CODE	PRECINCT NAME	TOTAL	BLACK/AA	WHITE	HISPANIC	ASIAN	NAT AMR	OTHER
001	BLACKSTOCK	69	53	16				
002	BLAIRS	407	350	56	1			
003	CENTERVILLE	188	38	147			3	
004	FEASTERVILLE	275	214	61				
005	GREENBRIER	1,514	918	592	3	1		
006	GLADDEN GROVE	70	19	51				
007	JENKINSVILLE	529	434	93	1	1		
008	HOREB-GLENN	344	289	53				2
009	HICKORY RIDGE	843	483	359	1			
010	LEBANON	638	285	352	1			
011	MITFORD	636	254	381		1		
012	MONTICELLO	518	412	105	1			
013	NEW HOPE	63	28	35				
014	RIDGEWAY	1,713	1,083	614	9		1	6
015	SIMPSON	671	329	338	4			
016	SOUTH WINNSBORO	625	442	181	1		1	
017	WINNSBORO MILLS	662	93	542	15	4	2	6
018	WINNSBORO NO. 1	1,520	1,000	516	2	1		1
019	WINNSBORO NO. 2	1,081	382	680	18			1
020	WHITE OAK	250	180	67	1			2
021	WOODWARD	111	90	21				
022	DUTCHMANS CREEK	834	143	685	1	2	2	1

COUNTY TOTAL		13,561	7,519	5,945	59	10	9	19
--------------	--	--------	-------	-------	----	----	---	----

COUNTY 21-FLORENCE

PRECINCT CODE	PRECINCT NAME	TOTAL	BLACK/AA	WHITE	HISPANIC	ASIAN	NAT AMR	OTHER
001	BACK SWAMP	463	80	377	1	1	2	2
002	BROOKGREEN	442	300	141				1
018	FLORENCE NO. 3	1,404	1,385	16	2		1	
020	FLORENCE NO. 5	138	108	30				
026	FLORENCE NO. 10	589	585	3	1			
032	GILBERT	4	3	1				
044	MARS BLUFF NO. 2	577	33	529	1	10	4	
052	QUINBY	617	368	242	1	4	2	
058	SPAULDING	355	350	4				1
063	WEST FLORENCE NO. 1	1,436	159	1,257	5	6	2	7



CONGRESSIONAL DISTRICT 05

COUNTY 21-FLORENCE

PRECINCT CODE	PRECINCT NAME	TOTAL	BLACK/AA	WHITE	HISPANIC	ASIAN	NAT AMR	OTHER
064	WEST FLORENCE NO. 2	1,157	164	970	3	11	1	8

COUNTY TOTAL 7,182 3,535 3,570 14 32 12 19

COUNTY 28-KERSHAW

PRECINCT CODE	PRECINCT NAME	TOTAL	BLACK/AA	WHITE	HISPANIC	ASIAN	NAT AMR	OTHER
101	AIRPORT	1,107	162	937	4		1	3
102	ANTIOCH	646	164	479		1		2
103	BETHUNE	1,115	368	744	1	1		1
104	BUFFALO	755	91	662	1		1	
105	CAMDEN NO 1	810	552	254	1	2		1
106	CAMDEN NO 2	384	97	283		3		1
107	CAMDEN NO 3	675	123	548	1	2	1	
108	CAMDEN NO 4	1,081	266	813			1	1
109	CAMDEN NO 5	776	48	724		2		2
110	CAMDEN NO 5-A	585	315	268	1	1		
111	CAMDEN NO 6	381	68	312				1
112	CASSATT	1,084	261	815	2	1	1	4
113	CHARLOTTE THOMP	1,523	615	900	4	3	1	
114	DOBY'S MILL	1,051	175	846	22	3	1	4
115	E CAMDEN-HERMITAGE	471	65	406				
116	ELGIN NO 1	2,522	315	2,145	39	7	8	8
117	ELGIN NO 2	2,843	522	2,265	36	8	5	7
118	GATES FORD	265	19	245	1			
119	LIBERTY HILL	381	93	288				
120	LUGOFF NO 1	1,037	182	853	2			
121	LUGOFF NO 2	2,376	367	1,988	14	3	1	3
122	LUGOFF NO 3	1,091	103	972	6	2	2	6
123	MALVERN HILL	1,162	412	742	3	3	1	1
124	RABON'S X ROADS	1,536	275	1,254	2	4	1	
125	RIVERDALE	705	539	151	10	1	1	3
126	SALT POND	934	194	730	6	1	2	1
127	SHAYLOR'S HILL	706	281	422	2	1		
128	SPRINGDALE	1,349	474	866	3	3		3
130	WESTVILLE	1,321	253	1,064	2		1	1
131	WHITES GARDENS	1,280	335	930	4	7	3	1

COUNTY TOTAL 31,952 7,734 23,906 167 59 32 54

COUNTY 29-LANCASTER

PRECINCT CODE	PRECINCT NAME	TOTAL	BLACK/AA	WHITE	HISPANIC	ASIAN	NAT AMR	OTHER
001	ANTIOCH	610	126	483	1			
002	BELAIR	1,403	99	1,287	8	3	2	4
003	CAMP CREEK	633	52	578	2		1	
004	CARMEL	410	144	265				1
005	CHESTERFIELD AVE	1,041	672	364	2		2	1
006	DOUGLAS	1,361	405	953	2	1		
007	DWIGHT	1,109	124	978	3	3		1
008	ELGIN	1,280	242	1,030	1	5		2
009	ERWIN FARM	1,160	257	899	1	1	1	1




CONGRESSIONAL DISTRICT 05

COUNTY 29-LANCASTER

PRECINCT CODE	PRECINCT NAME	TOTAL	BLACK/AA	WHITE	HISPANIC	ASIAN	NAT AMR	OTHER
010	GOOCH'S CROSS RDS	1,681	493	1,178	4		4	2
011	HEATH SPRINGS	1,073	378	691	3	1		
012	HYDE PARK	1,267	225	1,041	1			
013	JACKSONHAM	1,339	216	1,113	1	3	2	4
014	KERSHAW NORTH	1,503	414	1,081	5	1		2
015	KERSHAW SOUTH	1,196	138	1,054	1	2		1
016	LANCASTER EAST	1,480	947	528	1	4		
017	LANCASTER WEST	820	266	542	2	1	2	7
018	LYNWOOD DRIVE	1,480	291	1,176	5	1	3	4
019	MIDWAY	740	35	703		1	1	
020	PLEASANT HILL	971	275	694	1	1		
021	PLEASANT VALLEY	2,542	77	2,422	13	5	4	21
022	RICH HILL	756	32	724				
023	RIVERSIDE	1,024	373	642	4	2	1	2
024	SPRING HILL	1,330	142	1,182	2		3	1
025	UNITY	887	98	786	1		2	
026	VAN WYCK	636	194	438		3	1	
027	WYLIE PARK	1,545	88	1,435	3	15		4
COUNTY TOTAL		31,277	6,803	24,267	67	53	29	58

COUNTY 31-LEE

PRECINCT CODE	PRECINCT NAME	TOTAL	BLACK/AA	WHITE	HISPANIC	ASIAN	NAT AMR	OTHER
001	ASHWOOD	575	126	446	2	1		
002	ASHLAND	150	50	97		1	1	1
003	BISHOPVILLE 1	685	517	165		1	2	
004	BISHOPVILLE 2	723	529	190	1		3	
005	BISHOPVILLE 3	863	395	465	1		2	
006	BISHOPVILLE 4	1,071	800	270				1
007	CEDAR CREEK	338	97	240			1	
008	CYPRESS	496	286	210				
009	ELLIOT	373	346	26				1
010	HICKORY HILL	281	105	176				
011	IONIA	665	301	364				
012	LUCKNOW	467	219	247			1	
014	MANVILLE	618	401	213	1		2	1
015	MT. CLIO	329	268	60			1	
016	RATTLESNAKE SPR	345	147	197			1	
017	SCHROCKS MILL	57	16	41				
019	SPRING HILL	658	468	189		1		
020	ST. CHARLES	617	412	205				
021	ST. MATTHEWS	192	50	139	3			
022	STOKES BRIDGE	415	117	297	1			
023	TURKEY CREEK	209	78	130	1			



CONGRESSIONAL DISTRICT 05

COUNTY 31-LEE

PRECINCT CODE	PRECINCT NAME	TOTAL	BLACK/AA	WHITE	HISPANIC	ASIAN	NAT AMR	OTHER
024	WOODROW	254	198	56				

COUNTY TOTAL 10,381 5,926 4,423 10 4 14 4

COUNTY 35-MARLBORO

PRECINCT CODE	PRECINCT NAME	TOTAL	BLACK/AA	WHITE	HISPANIC	ASIAN	NAT AMR	OTHER
001	ADAMSVILLE	314	130	163			21	
002	BLLENHEIM	402	165	227			10	
003	BRIGHTSVILLE	663	290	353			18	2
004	BROWNSVILLE	226	60	161		1	3	1
005	RED HILL	913	309	586			16	2
006	TATUM	285	113	157	1		14	
007	WALLACE	1,479	504	949		2	22	2
008	QUICKS X ROADS	678	317	339			19	3
009	CLIO	1,219	706	469		2	41	1
010	MCCOLL	1,273	271	825	2	3	172	
011	EAST MCCOLL	939	217	564	1	1	155	1
012	E BENNETTSVILLE	1,668	968	674	4		20	2
013	W BENNETTSVILLE	1,740	1,182	528		1	24	5
014	S BENNETTSVILLE	1,241	920	295	3	5	17	1
015	N BENNETTSVILLE	2,381	1,103	1,244	1	7	18	8

COUNTY TOTAL 15,421 7,255 7,534 12 22 570 28

COUNTY 36-NEWBERRY

PRECINCT CODE	PRECINCT NAME	TOTAL	BLACK/AA	WHITE	HISPANIC	ASIAN	NAT AMR	OTHER
001	NEWBERRY WD 1	378	102	275	1			
002	NEWBERRY WD 2	997	64	924	4	2	1	2
003	NEWBERRY WD 3-1	295	36	255		2		2
004	NEWBERRY WD 3-2	473	156	312		2	2	1
005	NEWBERRY WD 4	448	340	107			1	
007	NEWBERRY WD 5	427	310	112	3	1	1	
008	NEWBERRY WD 6	953	232	715	1	3	2	
010	BETH-EDEN	473	72	395	4	1	1	
011	BUSH RIVER	295	62	233				
013	CHAPPELLS	447	135	309	1	1	1	
015	FAIRVIEW	1,170	69	1,097	2	2		
017	HARTFORD	819	224	591	2	1		1
018	HELENA	704	497	202	4	1		
019	KINARDS JALAPA	407	82	322	1	1	1	
020	JOHNSTONE	389	31	356	1	1		
023	LITTLE MOUNTAIN	816	153	659	2	2		
025	MAYBINTON	84	75	9				
026	MIDWAY	186	9	177				
027	MT. BETHEL GARMANY	919	357	551	7	2	1	1
028	CONSOLIDATED # 5	840	203	632	1	1	2	1
030	O'NEAL	871	70	799	1		1	
031	OAKLAND	549	275	268	4	1	1	
034	PEAK	110	18	92				
035	POMARIA	458	77	381				



CONGRESSIONAL DISTRICT 05

COUNTY 36-NEWBERRY

PRECINCT CODE	PRECINCT NAME	TOTAL	BLACK/AA	WHITE	HISPANIC	ASIAN	NAT AMR	OTHER
036	PROSPERITY	1,382	502	873	5		1	1
039	SILVERSTREET	666	159	506		1		
040	STONEY HILL	541	41	498	1	1		
042	ST PHILIPS JOLLY ST.	755	193	560	1			1
048	WHEELAND	319	37	281	1			
049	WHITMIRE CITY	860	138	722				
050	WHITMIRE OUTSIDE	691	165	522	3	1		
COUNTY TOTAL		18,722	4,884	13,735	50	27	16	10

COUNTY 43-SUMTER

PRECINCT CODE	PRECINCT NAME	TOTAL	BLACK/AA	WHITE	HISPANIC	ASIAN	NAT AMR	OTHER
101	REMBERT.	1,544	1,313	226		1	2	2
103	HILLCREST	877	433	425	5	9	3	2
104	OKLAND PLANT. #1	1,056	336	678	11	26	1	4
105	DALZELL	1,434	471	927	15	14	3	4
107	OSWEGO	642	289	346	2	2	1	2
110	OAKLAND PLANT. #2	752	183	538	8	13	4	6
115	MULBERRY	426	340	83	1	2		
117	FOLSOM PARK	1,317	882	419	7	3	3	3
118	GREEN SWAMP	1,576	284	1,256	6	23	4	3
119	PALMETTO PARK	1,596	520	1,027	24	17	2	6
120	BURNS-DOWNS	688	39	641	4	1	1	2
121	SECOND MILL	1,521	77	1,424	8	5	1	6
122	SWAN LAKE	1,106	201	883	10	8	2	2
138	CAUSEWAY BRANCH	1,665	389	1,242	15	14		5
140	SUMTER HIGH #1	133	33	100				
142	DELAINE	185	122	61	2			
143	CHERRYVALE	583	238	329	8	6	1	1
148	EBENEZER	1,748	711	1,009	7	14	5	2
149	WILSON HALL	1,640	112	1,489	5	25	2	7
152	ST. PAUL	967	538	408	9	8		4
153	SHAW	963	215	681	29	23	5	10
154	THOMAS SUMTER	878	635	235	6	1		1
COUNTY TOTAL		23,297	8,361	14,427	182	215	40	72

COUNTY 46-YORK

PRECINCT CODE	PRECINCT NAME	TOTAL	BLACK/AA	WHITE	HISPANIC	ASIAN	NAT AMR	OTHER
001	BETHANY	1,336	42	1,279	7	5		3
002	BETHEL # 1	2,074	191	1,850	13	6	1	13
003	BETHEL # 2	1,952	7	1,933	1	9		2
004	BETHEL SCHOOL	1,733	38	1,670	10	5		10
005	BOWLING GREEN	914	57	847	2	2	1	5
006	BULLOCKS CREEK	292	35	257				
007	CANNON MILL	1,309	148	1,152	5	2		2
008	CATAWBA	1,816	246	1,550		1		19
009	CLOVER NO. 1	2,094	346	1,724	12	1	2	9
010	CLOVER NO. 2	1,569	114	1,444	7	1	1	2
011	COTTON BELT	1,280	52	1,222	2	1	1	2



CONGRESSIONAL DISTRICT 05

COUNTY 46-YORK

PRECINCT CODE	PRECINCT NAME	TOTAL	BLACK/AA	WHITE	HISPANIC	ASIAN	NAT AMR	OTHER
012	DELPHIA	1,452	115	1,324	3	3	2	5
013	EBENEZER	2,273	215	2,028	5	15		10
014	FILBERT	1,215	84	1,118	6	2		5
015	FORT MILL #1	1,341	91	1,243	1		3	3
016	TEGA CAY #2	1,657	42	1,585	11	15		4
017	FORT MILL #3	1,231	163	1,051	7	4		6
018	HICKORY GROVE	820	124	695				1
019	HIGHLAND PARK	960	273	675	5	3	1	3
020	LAKESHORE	1,159	76	1,072	4			7
021	LESSLIE NO. 1	2,903	277	2,580	11	13	3	19
022	MCCONNELLS	969	192	770	1		1	5
023	MT. HOLLY	1,786	366	1,394	11	6		9
024	NEWPORT	2,894	233	2,625	10	7	1	18
025	MUSEUM	3,717	187	3,462	10	32	1	25
026	NORTHSIDE	1,220	228	964	10	5	3	10
027	OAK RIDGE	1,695	206	1,480	6	1		2
028	OGDEN	1,145	303	831	4	1	1	5
029	OAKWOOD	1,483	115	1,338	14	8	1	7
031	ROCK HILL NO. 2	1,425	1,321	98		1		5
032	ROCK HILL NO. 3	1,589	1,367	214	1	3		4
033	ROCK HILL NO. 4	2,237	887	1,326	9	5		10
034	ROCK HILL NO. 5	1,170	73	1,082	3	1	1	10
035	ROCK HILL NO. 6	1,001	460	525	5	1		10
036	ROCK HILL NO. 7	1,941	379	1,503	17	18		24
037	ROCK HILL NO. 8	739	618	117		2		2
038	SHARON	1,073	222	846	1	1		3
039	SMYRNA	482	5	472	3	1		1
040	TIRZAH	1,499	99	1,385	4	2	1	8
041	YORK NO. 1	1,331	687	630	3	3	2	6
042	YORK NO. 2	1,770	402	1,359	2	2	1	4
043	INDIA HOOK	705	44	649	6	3		3
044	EDGEWOOD	1,599	1,383	208	3	1		4
045	FEWELL PARK	1,049	48	991	3	4	1	2
046	FORT MILL NO. 4	1,594	318	1,265	1	2		8
047	LESSLIE NO. 2	2,788	162	2,489	6	7	14	110
048	ROSEWOOD	2,673	411	2,197	21	21	4	19
049	NORTHWESTERN	2,338	154	2,146	6	18	3	11
050	TEGA CAY #1	2,774	75	2,629	29	16	1	24
051	EBINPORT	2,149	149	1,962	16	12	1	9
052	UNIVERSITY	1,138	82	1,024	9	12		11
053	FORT MILL NO. 5	1,991	84	1,857	24	13		13
054	FORT MILL NO. 6	3,566	147	3,335	20	32	1	31
055	ALLISON CREEK	1,312	42	1,253	3	5	1	8
056	ANDERSON ROAD	2,155	477	1,599	26	12	4	37
057	NEW HOME	1,354	178	1,153	13	2	1	7
058	FORT MILL #2	1,308	62	1,224	4	2	2	14
059	DOBY'S BRIDGE	947	11	932		2	1	1
060	RIVERVIEW	888	39	836	5	2	2	4



A faint, handwritten scribble or mark is located in the upper left quadrant of the page, extending from the left margin towards the center.

CONGRESSIONAL DISTRICT 05

COUNTY 46-YORK
PRECINCT CODE
061


PRECINCT NAME
ORCHARD PARK

60

TOTAL	BLACK/AA	WHITE	HISPANIC	ASIAN	NAT AMR	OTHER
1,456	12	1,431	5	5		3
96,330	14,964	79,900	426	359	64	617
371,397	109,060	257,887	1,234	941	1,273	1,002

COUNTY TOTAL

CONGRESSIONAL DISTRICT TOTAL



CONGRESSIONAL DISTRICT 06

COUNTY 05-BAMBERG

PRECINCT CODE	PRECINCT NAME	TOTAL	BLACK/AA	WHITE	HISPANIC	ASIAN	NAT AMR	OTHER
001	COLSTON	164	64	99			1	
002	EDISTO	273	92	179	1	1		
003	EHRHARDT	677	324	350	1	1		1
004	EAST DENMARK	1,780	1,358	414	2		4	2
005	GOVAN	146	91	53				2
006	HIGHTOWERS MILL	81	36	45				
007	HUNTER'S CHAPEL	189	91	96	2			
008	KEARSE	88	4	83	1			
009	LITTLE SWAMP	110	4	106				
010	OLAR	368	135	231		1		1
011	SOUTH BAMBERG	1,737	1,258	474	1		3	1
012	WEST DENMARK	1,238	974	258	1	3		2
013	NORTH BAMBERG	1,586	586	988	1	1	7	3

COUNTY TOTAL		8,437	5,017	3,376	10	7	15	12
--------------	--	-------	-------	-------	----	---	----	----

COUNTY 08-BERKELEY

PRECINCT CODE	PRECINCT NAME	TOTAL	BLACK/AA	WHITE	HISPANIC	ASIAN	NAT AMR	OTHER
001	ALVIN	771	491	276	1	1	2	
002	BETHERA	149		149				
003	BONNEAU	837	308	523	4	2		
004	BONNEAU BEACH	1,072	153	911	1	1	5	1
007	CAINHOY	988	824	160	1	1		2
010	CORDESVILLE	857	331	518	6		2	
011	CROSS	2,000	1,295	684	3	3	14	1
012	DANIEL ISLAND	2,155	159	1,954	13	10	4	15
014	EADYTOWN	637	494	140	1		2	
022	HILTON CROSS RD	1,132	632	488	8		2	2
024	HUGER	786	481	303		1	1	
025	JAMESTOWN	456	281	171	1		1	2
027	MACEDONIA	1,277	51	1,222	2		1	1
028	MCBETH	760	306	450	3		1	
035	RUSSELLVILLE	1,176	1,009	160	3		3	1
039	SHULERVILLE	273	125	148				
040	ST. STEPHEN	2,502	1,655	826	8	3	5	5

COUNTY TOTAL		17,828	8,595	9,083	55	22	43	30
--------------	--	--------	-------	-------	----	----	----	----

COUNTY 09-CALHOUN

PRECINCT CODE	PRECINCT NAME	TOTAL	BLACK/AA	WHITE	HISPANIC	ASIAN	NAT AMR	OTHER
002	CAMERON	698	351	345		2		
004	CRESTON	224	105	119				
005	DIXIE	1,750	1,313	430	2	3	2	
007	FORT MOTTE	297	138	157			1	1
008	LONE STAR	919	437	479			1	2
009	MIDWAY	280	79	201				
010	MURPH MILL	4	3	1				



CONGRESSIONAL DISTRICT 06

COUNTY 09-CALHOUN

PRECINCT CODE	PRECINCT NAME	TOTAL	BLACK/AA	WHITE	HISPANIC	ASIAN	NAT AMR	OTHER
012	ST. MATTHEWS	1,463	554	902	5	1	1	

COUNTY TOTAL

5,635	2,980	2,634	7	6	5	3
-------	-------	-------	---	---	---	---

COUNTY 10-CHARLESTON

PRECINCT CODE	PRECINCT NAME	TOTAL	BLACK/AA	WHITE	HISPANIC	ASIAN	NAT AMR	OTHER
050	CHARLESTON 17	839	671	158	2	2	2	4
053	CHARLESTON 20	1,133	648	460	9	9	1	6
054	CHARLESTON 21	669	583	81		1	1	3
057	CHARLESTON 24	192	192					
060	CHARLESTON 27	685	568	113	1	1	1	1
063	CHARLESTON 30	1,121	1,050	67		1		3
064	N. CHARLESTON 1A	595	559	33	1	2		
065	N. CHARLESTON 1B	648	541	87	6	5	3	6
070	N. CHARLESTON 5	418	380	34		1		3
071	N. CHARLESTON 6	30	18	12				
072	N. CHARLESTON 7	930	626	288	6	6		4
073	N. CHARLESTON 8	476	371	96	4	3	1	1
077	N. CHARLESTON 11	630	543	80	3	1	2	1
078	N. CHARLESTON 12A	25	15	9	1			
085	N. CHARLESTON 16	307	192	111	2		1	1
086	N. CHARLESTON 17	532	443	80	4	3		2
087	N. CHARLESTON 19	493	190	295	3	2	2	1
090	N. CHARLESTON 23	717	71	639	4	2		1
091	N. CHARLESTON 24	429	140	286		1	1	1
113	ST. ANDREWS 3	1	1					
131	ST. ANDREWS 21	1	1					
173	EDISTO ISLAND	1,022	514	505	1	2		
186	ST. PAULS 1	634	482	146	4			2
188	ST. PAULS 3	683	225	449	2	4	1	2
189	ST. PAULS 4	462	397	61	4			
190	ST. PAULS 5	660	285	366	3	2	2	2
191	ST. PAULS 6	778	242	535				1
214	CHARLESTON 9A	668	488	169	4	2		5
215	CHARLESTON 11A	14	10	4				
217	CHARLESTON 13A	506	470	31		4	1	
218	CHARLESTON 18A	1,209	772	422	3	6		6
219	CHARLESTON 22A	841	751	81	5			4
220	CHARLESTON 25A	977	898	72	1	1		5
221	CHARLESTON 28A	990	657	320	3	6		4
222	N. CHARLESTON 2A	879	810	61		5	2	1
223	N. CHARLESTON 3C	1,350	1,142	203	3		1	1
224	N. CHARLESTON 9C	497	413	78	5			1
225	N. CHARLESTON 10A	473	181	282	2	2	3	3
226	N. CHARLESTON 10B	751	503	234	4	8		2
227	N. CHARLESTON 12C	33	8	20	1	4		
229	N. CHARLESTON 20A	971	305	642	6	10	3	5
230	N. CHARLESTON 25A	767	444	313	3	4		3
245	ST. PAULS 2A	682	380	297	2			3



CONGRESSIONAL DISTRICT 06

COUNTY 10-CHARLESTON

PRECINCT CODE	PRECINCT NAME
246	ST. PAULS 2B

TOTAL	BLACK/AA	WHITE	HISPANIC	ASIAN	NAT AMR	OTHER
962	693	258	4	2	1	4

COUNTY TOTAL

27,680	18,873	8,478	106	102	29	92
--------	--------	-------	-----	-----	----	----

COUNTY 14-CLARENDON

PRECINCT CODE	PRECINCT NAME
001	ALCOLU
002	BARRINEAU
003	BARROWS MILL
004	BLOOMVILLE
005	CALVARY
006	DAVIS STATION
007	HARMONY
008	HICKS
009	HOME BRANCH
010	JORDAN
011	MANNING NO. 1
012	MANNING NO. 2
013	MANNING NO. 3
014	MANNING NO. 4
015	MANNING NO. 5
016	NEW ZION
017	PAXVILLE
018	PANOLA
019	SARDINIA-GABLE
020	SUMMERTON NO. 1
021	SUMMERTON NO. 2
022	SUMMERTON NO. 3
023	TURBEVILLE
024	WILSON-FORESTON
025	OAKDALE

TOTAL	BLACK/AA	WHITE	HISPANIC	ASIAN	NAT AMR	OTHER
885	459	425				1
446	76	370				
132	48	84				
502	265	234	1	2		
450	377	72		1		
1,402	671	722	2		2	5
548	328	220				
392	51	339			2	
401	84	317				
1,880	421	1,448	4	2	5	
550	377	170			2	1
990	527	455	3	2	1	2
1,093	290	790	4	3	1	5
1,566	1,299	260	4	2		1
767	304	456	3		3	1
500	248	250	1	1		
810	521	280	8		1	
353	308	45				
381	264	111	4	1		1
1,893	740	1,134	10	1	3	5
644	526	110	1		5	2
1,204	1,022	174	7		1	
1,049	336	707	2	1	3	
1,155	789	361	5			
243	116	127				

COUNTY TOTAL

20,236	10,447	9,661	59	16	29	24
--------	--------	-------	----	----	----	----

COUNTY 15-COLLETON

PRECINCT CODE	PRECINCT NAME
001	ASHTON
002	BELLS
003	BEREA
005	CANADYS
006	COTTAGEVILLE
007	EDISTO
008	GREEN POND
009	HENDERSONVILLE
010	HORSE PEN
011	HUDSON MILL
012	JACKSONBORO
013	LODGE
014	MAPLE CANE
015	MASHAWVILLE

TOTAL	BLACK/AA	WHITE	HISPANIC	ASIAN	NAT AMR	OTHER
98	37	61				
209	87	120	1		1	
73	14	59				
439	187	246	1		5	
1,893	484	1,397	3	2	7	
297	197	99		1		
728	561	167				
1,047	734	313				
454	103	347			4	
395	92	300	3			
343	217	126				
357	97	258	1			1
387	79	281	1	6	20	
640	359	279		1	1	



CONGRESSIONAL DISTRICT 06

COUNTY 15-COLLETON

PRECINCT CODE	PRECINCT NAME	TOTAL	BLACK/AA	WHITE	HISPANIC	ASIAN	NAT AMR	OTHER
017	PEEPLS	447	69	372	1	1	3	1
018	PETITS	118	41	75	1		1	
019	PENIEL	292	51	238	1	1	1	
020	RITTER	603	443	160				
021	ROUND O	529	179	343	2	4	1	
022	RICE PATCH	488	193	293			2	
023	RUFFIN	281	138	143				
024	SIDNEYS	321	51	248		6	16	
025	SMOAKS	693	436	254	2	1		
026	STOKES	486	48	436		1	1	
027	SNIDERS	465	125	340				
029	WALTERBORO NO 1	1,297	625	667	1	3	1	
030	WALTERBORO NO 2	1,593	832	754	6		1	
031	WALTERBORO NO 3	1,654	997	647	6	2	1	1
032	WALTERBORO NO 4	2,597	416	2,154	7	9	8	3
033	WILLIAMS	220	100	119			1	
034	WOLFE CREEK	254	19	233		1		1
035	EDISTO BEACH	676	2	672			1	1
COUNTY TOTAL		20,374	8,013	12,201	37	39	76	8

COUNTY 18-DORCHESTER

PRECINCT CODE	PRECINCT NAME	TOTAL	BLACK/AA	WHITE	HISPANIC	ASIAN	NAT AMR	OTHER
025	ROSINVILLE	1,184	623	552	2		5	2
026	ST. GEORGE NO 2	474	39	433		1		1
027	ST. GEORGE NO 1	1,376	782	587		1	6	
028	GROVER	664	279	381	3		1	
029	REEVESVILLE	864	368	494			2	
030	HARLEYVILLE	492	149	339	1		2	1
031	FOUR HOLE	860	376	481	1	1	1	
033	ROSSES	729	273	451			5	
034	RIDGEVILLE	1,466	621	762	7	5	68	3
035	GIVHANS	1,353	525	798	6	3	20	1
036	DELEMARS	400	352	46	1		1	
037	SAUL DAM	150	33	117				
041	BEECH HILL	1	1					
054	INDIAN FIELD	1,285	824	452	2	4	2	1
COUNTY TOTAL		11,298	5,245	5,893	23	15	113	9

COUNTY 21-FLORENCE

PRECINCT CODE	PRECINCT NAME	TOTAL	BLACK/AA	WHITE	HISPANIC	ASIAN	NAT AMR	OTHER
003	CARTERSVILLE	681	331	348			1	1
004	CLAUSSEN	1,383	405	973	2		2	1
005	COLES CR ROADS	2,079	344	1,710	8	11	1	5
006	COWARD NO. 1	654	182	471			1	
007	COWARD NO. 2	593	96	495			1	1
008	DELMAE NO. 1	1,620	278	1,322	5	6	1	8
009	DELMAE NO. 2	1,461	55	1,386	1	9	1	9
010	EBENEZER NO. 1	2,598	235	2,317	11	24	2	9

CONGRESSIONAL DISTRICT 06

COUNTY 21-FLORENCE

PRECINCT CODE	PRECINCT NAME	TOTAL	BLACK/AA	WHITE	HISPANIC	ASIAN	NAT AMR	OTHER
011	EBENEZER NO. 2	1,601	243	1,339	11	4	1	3
012	EBENEZER NO. 3	924	61	853	4	1	2	3
013	EFFINGHAM	626	100	520	2		2	2
014	ELIM-GLENWOOD	1,143	300	835	3	1	3	1
015	EVERGREEN	819	196	621		1	1	
016	FLORENCE NO. 1	1,224	1,181	39	1		1	2
017	FLORENCE NO. 2	1,205	1,082	118		3	2	
019	FLORENCE NO. 4	601	146	442	2	5	2	4
020	FLORENCE NO. 5	706	246	451	4	1	1	3
022	FLORENCE NO. 6	691	33	649	3	4		2
023	FLORENCE NO. 7	1,743	245	1,481	4	10	1	2
024	FLORENCE NO. 8	1,613	40	1,560	2	7	3	1
025	FLORENCE NO. 9	1,592	1,581	11				
026	FLORENCE NO. 10	16	16					
027	FLORENCE NO. 11	796	180	607	5			4
028	FLORENCE NO. 12	2,064	219	1,824	3	6	5	7
029	FLORENCE NO. 14	1,761	147	1,596	5	8	1	4
030	FLORENCE NO. 15	335	230	104	1			
031	FRIENDFIELD	335	62	271	1		1	
032	GILBERT	1,584	1,159	410	1	6	5	3
033	GREENWOOD	1,277	332	937	3	3	1	1
034	HANNAH	479	33	445			1	
035	HIGH HILL	338	70	267	1			
036	JOHNSONVILLE	1,843	498	1,340	2	1	1	1
037	KINGSBURG-STONE	879	492	386			1	
038	LAKE CITY NO. 1	1,214	759	445	2	6	1	1
039	LAKE CITY NO. 2	895	180	709	1	3	2	
040	LAKE CITY NO. 3	1,044	563	475	1	3	1	1
041	LAKE CITY NO. 4	1,467	1,406	59		1	1	
042	LEO	284	139	142	2		1	
043	MARS BLUFF NO. 1	1,511	450	1,043	4	5	6	3
044	MARS BLUFF NO. 2	506	137	363	2		1	3
045	MCALLISTER MILL	532	157	373	1		1	
046	MILL BRANCH	455	314	140		1		
047	OAK GROVE-SARDIS	765	78	685			2	
048	OLANTA	932	365	565		1	1	
049	PAMPLICO NO. 1	865	231	630		2	2	
050	PAMPLICO NO. 2	555	374	179		1		
051	PROSPECT	258	5	252	1			
052	QUINBY	147	65	82				
053	SALEM	326	34	292				
054	SAVANNAH GROVE	2,392	1,014	1,363	5	5	2	3
055	SCRANTON	638	229	407			2	
056	SOUTH FLORENCE NO. 1	1,946	242	1,667	6	19	4	8
057	SOUTH FLORENCE NO. 2	1,415	833	567	8	3	1	3
058	SPAULDING	592	545	47				
059	TANS BAY	1,078	283	787	1	4	2	1
060	TIMMONSVILLE NO. 1	1,500	1,166	329	1	1	3	
061	TIMMONSVILLE NO. 2	1,168	478	682	2	2	3	1
062	VOX	440	116	323			1	
063	WEST FLORENCE NO. 1	445	121	317	2	3		2



CONGRESSIONAL DISTRICT 06

COUNTY 21-FLORENCE

PRECINCT CODE	PRECINCT NAME	TOTAL	BLACK/AA	WHITE	HISPANIC	ASIAN	NAT AMR	OTHER
064	WEST FLORENCE NO. 2- <i>60</i>	5	1	4				

COUNTY TOTAL		60,639	21,103	39,055	124	171	82	104
--------------	--	--------	--------	--------	-----	-----	----	-----

COUNTY 22-GEORGETOWN

PRECINCT CODE	PRECINCT NAME	TOTAL	BLACK/AA	WHITE	HISPANIC	ASIAN	NAT AMR	OTHER
101	ANDREWS	1,798	1,109	684		1	2	2
102	ANDREWS OUTSIDE	685	332	352	1			
103	BETHEL	613	57	553	2		1	
105	BROWN'S FERRY	1,469	1,207	262				
106	CARVER'S BAY	186	47	139				
107	CEDAR CREEK	338	40	296	1		1	
108	CHOPPEE	667	514	149	1	1	2	
110	FOLLY GROVE	509	115	394				
115	PEE DEE	14	11	3				
127	PENNY ROYAL	1	1					
129	PLEASANT HILL	1,030	417	612		1		
130	POTATO BED FERRY	351	139	211	1			
131	SAMPIIT	850	638	211	1			
132	SANTEE	673	605	66	2			

COUNTY TOTAL		9,184	5,232	3,932	9	3	6	2
--------------	--	-------	-------	-------	---	---	---	---

COUNTY 31-LEE

PRECINCT CODE	PRECINCT NAME	TOTAL	BLACK/AA	WHITE	HISPANIC	ASIAN	NAT AMR	OTHER
009	ELLIOT	120	84	36				
013	LYNCHBURG	822	705	114	1	1	1	
018	SOUTH LYNCHBURG	403	314	89				
020	ST. CHARLES	240	204	35			1	

COUNTY TOTAL		1,585	1,307	274	1	1	2	
--------------	--	-------	-------	-----	---	---	---	--

COUNTY 34-MARION

PRECINCT CODE	PRECINCT NAME	TOTAL	BLACK/AA	WHITE	HISPANIC	ASIAN	NAT AMR	OTHER
001	BRITTON'S NECK	1,507	943	560	2	1	1	
002	FRIENDSHIP	311	209	102				
003	CENTENARY	1,314	886	422		2	3	1
004	RAINS	748	482	264			2	
005	MARION NO. 1-	1,359	868	483	3	5		
006	MARION NO. 2	1,414	311	1,092	4	5	1	1
007	MARION NORTH	1,059	460	589		3	6	1
008	MARION SOUTH	2,917	2,191	715	7	1	3	
009	MARION WEST	1,241	512	725		3	1	
010	SELLERS	331	278	53				
011	TEMPERANCE	879	596	281	1	1		
012	ZION	548	329	213	1		5	
013	N WEST MULLINS	1,685	1,115	558	1	1	5	5
014	S WEST MULLINS	1,630	987	631	6	2	4	
015	N EAST MULLINS	1,896	1,077	804	4	3	6	2



CONGRESSIONAL DISTRICT 06

COUNTY 34-MARION

PRECINCT CODE	PRECINCT NAME	TOTAL	BLACK/AA	WHITE	HISPANIC	ASIAN	NAT AMR	OTHER
016	S EAST MULLINS	1,440	279	1,146		6	5	4
017	NICHOLS	840	326	507		2	2	3

COUNTY TOTAL

21,119	11,849	9,145	29	35	44	17
--------	--------	-------	----	----	----	----

COUNTY 38-ORANGEBURG

PRECINCT CODE	PRECINCT NAME	TOTAL	BLACK/AA	WHITE	HISPANIC	ASIAN	NAT AMR	OTHER
101	ORANGEBURG WD 1	685	329	348	2	2		4
102	ORANGEBURG WD 2	654	612	36	1	3		2
103	ORANGEBURG WD 3	763	670	90	1		1	1
104	ORANGEBURG WD 4	1,993	1,955	28	5		1	4
105	ORANGEBURG WD 5	604	518	80	2	1		3
106	ORANGEBURG WD 6	845	511	328	1	3	1	1
107	ORANGEBURG WD 7	13	1	12				
108	ORANGEBURG WD 8	130	99	30				1
109	ORANGEBURG WD 9	500	245	247	4	1	1	2
111	SUBURBAN 1	855	846	5		3		1
112	SUBURBAN 2	822	806	15			1	
113	SUBURBAN 3	1,313	1,093	213	2	1		4
114	SUBURBAN 4	642	258	380	2	1	1	
115	SUBURBAN 5	1,161	808	342	3	4	2	2
116	SUBURBAN 6	459	316	142	1			
119	SUBURBAN 9	1,184	821	350	5	4		4
120	BETHEL	582	380	197	2	3		
121	BOWMAN 1	1,417	1,042	371	3		1	
122	BOWMAN 2	766	470	292			4	
123	BRANCHVILLE 1	930	443	483	1			3
124	BRANCHVILLE 2	484	191	292				1
125	BROOKDALE	1,371	1,332	36			1	2
126	COPE	538	207	330				1
127	CORDOVA 1	1,306	514	785	1	2		4
128	EDISTO	939	239	692		2	2	4
129	ELLOREE 1	985	411	571	2			1
130	EUTAWVILLE 1	1,367	581	774	4	1	1	6
131	EUTAWVILLE 2	1,641	1,356	275	3	1	2	4
132	FOUR HOLES	537	130	404	1	1		1
133	HOLLY HILL 2	1,585	1,349	232	1	1	2	
134	HOLLY HILL 1	1,647	901	713	1		18	14
135	JAMISON	1,397	968	423	1	3		2
136	LIMESTONE 1	3	3					
138	NIX	1,187	1,173	8	1	3	1	1
141	NORWAY	1,198	700	494	1	1	1	1
143	PROVIDENCE	1,050	804	244			2	
144	ROWESVILLE	518	258	249		5	3	3
145	SANTEE 1	1,393	414	966	3	5		5
148	VANCE	1,323	1,052	265	4		1	1
149	WHITTAKER	1,281	1,139	139			2	1
150	BOLENTOWN	224	33	186	1			4
151	CORDOVA 2	1,374	684	682	2	1	2	3
152	ELLOREE 2	719	520	196	3			



CONGRESSIONAL DISTRICT 06

COUNTY 38-ORANGEBURG

PRECINCT CODE	PRECINCT NAME	TOTAL	BLACK/AA	WHITE	HISPANIC	ASIAN	NAT AMR	OTHER
154	SANTEE 2	1,067	974	82	5		1	5

COUNTY TOTAL

41,452	28,156	13,027	69	52	52	96
--------	--------	--------	----	----	----	----

COUNTY 40-RICHLAND

PRECINCT CODE	PRECINCT NAME	TOTAL	BLACK/AA	WHITE	HISPANIC	ASIAN	NAT AMR	OTHER
101	WARD 1	1,820	286	1,439	12	39	4	40
102	WARD 2	658	394	230	8	5	5	16
103	WARD 3	1,087	466	605	3	7	1	5
104	WARD 4	1,202	373	807	7	6	2	7
105	WARD 5	826	193	588	8	19	5	13
107	WARD 7	1,179	1,128	31	5	4	2	9
108	WARD 8	2,371	2,324	12	15	2	4	14
109	WARD 9	1,223	1,165	28	4	9	1	16
110	WARD 10	968	34	909	8	12	1	4
111	WARD 11	444	319	111	8	3		3
115	WARD 15	112	8	103	1			
118	WARD 18	591	507	71	1	4	5	3
119	WARD 19	1,279	1,234	26	2	6	3	8
120	WARD 20	1,397	752	623	7	2		13
121	WARD 21	1,593	1,488	86	1	9	1	8
122	WARD 22	1,387	1,249	128	3	1	1	5
129	WARD 29	1,447	1,183	237	13	4	2	8
130	WARD 30	418	186	211	4	8		9
131	WARD 31	876	774	91	2	3	1	5
132	WARD 32	626	607	11	1	2	2	3
133	WARD 33	374	324	47			1	2
302	ARDINCAPLE	418	408	9				1
305	BLUFF	1,848	1,774	63	3	3	2	3
308	BRANDON	2,122	1,197	860	25	23	3	14
310	CAUGHMAN ROAD	1,509	639	834	18	9		9
311	COLLEGE PLACE	1,558	1,397	154	3	1		3
313	DENNYNSIDE	750	355	383	3	4		5
314	DENTSVILLE	2,043	1,670	336	12	15	2	8
316	EASTOVER	2,371	1,829	521	8	3	4	6
317	EDGEWOOD	1,750	1,612	115	3	5	5	10
319	FAIRLAWN	1,250	895	339	3	4	2	7
320	FAIRWOLD	894	874	10		6		4
327	GADSDEN	1,619	1,478	125	2	5	1	8
328	GARNERS	783	451	313	7	4	5	3
329	GREENVIEW	1,729	1,705	9	4	3	1	7
333	HOPKINS	2,342	2,008	318	4	7	3	2
334	HORRELL HILL	1,859	628	1,180	28	13		10
335	HUNTING CREEK	393	108	280	2	3		
336	KEELS	1,918	1,247	614	17	14	2	24
337	KEENAN	676	567	105	1			3
340	LINCOLNSHIRE	1,959	1,890	53	2	7	3	4
342	LYKESLAND	1,840	634	1,159	12	19	5	11
343	MCENTIRE	809	312	489	2	2	1	3
345	MEADOWLAKE	2,028	1,932	71		6	3	16
346	MIDWAY	102	63	31	3	2		3



CONGRESSIONAL DISTRICT 06

COUNTY 40-RICHLAND

PRECINCT CODE	PRECINCT NAME	TOTAL	BLACK/AA	WHITE	HISPANIC	ASIAN	NAT AMR	OTHER
347	MILL CREEK	1,044	433	592	5	9		5
348	MONTICELLO	591	313	254	2	18		4
352	OLYMPIA	1,168	684	455	8	6	8	7
355	PINE LAKES	1,855	1,478	323	17	21	3	13
356	PINEWOOD	903	565	308	12	8	3	7
358	PONTIAC	67	17	47			2	1
360	RIDGEWOOD	648	599	38	2	3	2	4
COUNTY TOTAL		62,724	44,756	16,782	321	368	101	396

COUNTY 43-SUMTER

PRECINCT CODE	PRECINCT NAME	TOTAL	BLACK/AA	WHITE	HISPANIC	ASIAN	NAT AMR	OTHER
101	REMBERT	58	30	28				
102	HORATIO	478	379	98				1
107	OSWEGO	473	150	320		2		1
108	MAYESVILLE	644	532	111			1	2
109	SALEM	367	306	59				2
111	MCCRAY'S MILL #1	816	211	595	4	5	1	
112	ST. JOHN	1,141	773	364	1	1		2
113	MAYEWOOD	1,211	540	666	4	1		
114	TURKEY CREEK	1,064	546	514	3	1		
115	MULBERRY	411	175	231	4			1
116	SALTERSTOWN	870	332	535	1	2		
121	SECOND MILL	100	11	83	1	5		
122	SWAN LAKE	53	2	51				
123	MORRIS COLLEGE	996	843	144	4	2	2	1
124	HAMPTON PARK	782	82	686	6	5	2	1
125	CROSSWELL	1,408	809	583	12	2	1	1
126	LORING	1,043	682	348	4	3		6
127	LEMIRA	1,741	1,133	595	7	4	1	1
128	MAGNOLIA-HARMONY	249	191	58				
129	STONE HILL	687	681	5	1			
130	SOUTH RED BAY	878	811	64	1	2		
131	WILDER	972	872	98			1	1
132	POCOTALIGO #1	1,387	422	960	3			2
133	SAVAGE-GLOVER	611	606	2	1	2		
134	BATES	671	668	2		1		
135	BIRNIE	961	910	46	5			
136	SOUTH LIBERTY	730	545	180	3	2		
137	MILLWOOD	657	165	482	4	4		2
139	MCCRAYS MILL #2	1,078	288	770	8	11		1
140	SUMTER HIGH #1	437	123	311	1	2		
141	SUNSET	989	278	696	2	7	1	5
142	DELAINE	1,043	766	264	5	4	3	1
144	MANCHESTER FOREST	1,148	525	600	5	15	3	
145	PINEWOOD	1,557	752	795	5	2	3	
146	POCOTALIGO #2	979	358	613	6		1	1
147	PRIVATEER	1,573	215	1,340	6	7	5	
150	FURMAN	949	113	831	4		1	
151	SPECTRUM	850	518	312	10	8	2	
152	ST. PAUL	18	18					



CONGRESSIONAL DISTRICT 06

COUNTY 43-SUMTER

PRECINCT CODE	PRECINCT NAME	TOTAL	BLACK/AA	WHITE	HISPANIC	ASIAN	NAT AMR	OTHER
155	SUMTER HIGH #2	1,160	399	752	2	5	2	

COUNTY TOTAL		33,240	17,760	15,192	123	105	30	30
--------------	--	--------	--------	--------	-----	-----	----	----

COUNTY 45-WILLIAMSBURG

PRECINCT CODE	PRECINCT NAME	TOTAL	BLACK/AA	WHITE	HISPANIC	ASIAN	NAT AMR	OTHER
001	BLACK RIVER	283	188	95				
002	BLOOMINGVALE	627	465	162				
003	CADES	546	360	186				
004	CEDAR SWAMP	327	189	136		1	1	
005	CENTRAL	408	285	123				
006	EARLES	393	73	318	1	1		
007	EBENEZER	523	188	335				
008	GREELEYVILLE	1,385	1,147	229	1		8	
009	HARMONY	261	63	197			1	
010	HEBRON	414	65	349				
011	HEMINGWAY	1,308	741	561	1	2	3	
012	HENRY-POPLAR HL	517	230	280	3		4	
013	INDIANTOWN	1,314	1,056	254			4	
014	KINGSTREE NO. 1	2,644	988	1,648	2	4	2	
015	KINGSTREE NO. 2	897	869	27		1		
016	KINGSTREE NO. 3	3,327	2,907	417			3	
017	LANE	875	793	81	1			
018	LENUDS	69	8	61				
019	MIDWAY	312	216	94		1	1	
020	MILLWOOD	404	292	110	1		1	
021	MORRISVILLE	246	236	10				
022	MOUNT VERNON	338	226	110	1		1	
024	NESMITH	597	542	55				
025	OAK RIDGE	89	3	86				
026	PERGAMOS	205	95	110				
027	PINEY FOREST	379	6	370			3	
029	SALTERS	1,005	880	125				
030	SANDY BAY	335	130	204			1	
031	SINGLETARY	227	171	53	1		2	
032	SUTTONS	132	79	53				
033	TRIO	815	727	88				
034	WORKMAN	48	7	40			1	
035	MUDDY CREEK	81	15	66				

COUNTY TOTAL		21,331	14,240	7,033	12	10	36	
--------------	--	--------	--------	-------	----	----	----	--

CONGRESSIONAL DISTRICT TOTAL		362,762	203,573	155,766	985	952	663	823
------------------------------	--	---------	---------	---------	-----	-----	-----	-----

